



# CITY OF MENDOTA

*"Cantaloupe Center Of The World"*

ROLANDO CASTRO  
Mayor

JESUS MENDOZA  
Mayor Pro Tem

JOSE ALONSO

JOSEPH R. RIOFRIO

OSCAR ROSALES

**AGENDA**  
**MENDOTA CITY COUNCIL**  
Regular City Council Meeting  
**CITY COUNCIL CHAMBERS**  
643 QUINCE STREET  
October 25, 2022  
6:00 PM

CRISTIAN GONZALEZ  
City Manager

JOHN KINSEY  
City Attorney

The Mendota City Council welcomes you to its meetings, which are scheduled for the 2nd and 4th Tuesday of every month. Your interest and participation are encouraged and appreciated. Notice is hereby given that Council may discuss and/or take action on any or all of the items listed on this agenda. **Please turn your cell phones on vibrate/off while in the council chambers.**

Any public writings distributed by the City of Mendota to at least a majority of the City Council regarding any item on this regular meeting agenda will be made available at the front counter at City Hall, located at 643 Quince Street Mendota, CA 93640, during normal business hours, 8 AM – 5 PM.

In compliance with the Americans with Disabilities Act, individuals requiring special assistance to participate at this meeting please contact the City Clerk at (559) 655-3291 or (559) 577-7692. Notification of at least forty-eight hours prior to the meeting will enable staff to make reasonable arrangements to ensure accessibility to the meeting.

Si necesita servicios de interpretación para participar en esta reunión, comuníquese con la Secretaria de la Ciudad al (559) 655-3291 o (559) 577-7692 entre las 8 a.m. y las 5 p.m. de lunes a viernes. La notificación de al menos veinticuatro horas antes de la reunión permitirá al personal adoptar las disposiciones necesarias para garantizar su participación en la reunión.

## CALL TO ORDER

## ROLL CALL

## FLAG SALUTE

## INVOCATION

## FINALIZE THE AGENDA

1. Adjustments to Agenda
2. Adoption of final Agenda

## PRESENTATION

1. Bethany Matos to provide educational information on the West Hills College Bond.

## CITIZENS' ORAL AND WRITTEN PRESENTATIONS

At this time, members of the public may address the City Council on any matter not listed on the agenda involving matters within the jurisdiction of the City Council. Please complete a "request to speak" form and limit your comments to THREE (3) MINUTES. Please give the completed form to the City Clerk prior to the start of the meeting. All speakers shall observe proper decorum. The Mendota Municipal Code prohibits the use of boisterous, slanderous, or profane language. All speakers must step to the podium and state their names and addresses for the record. Please watch the time.

## APPROVAL OF MINUTES AND NOTICE OF WAIVING OF READING

1. Minutes of the regular City Council meeting of October 11, 2022.
2. Notice of waiving of the reading of all resolutions and/or ordinances introduced and/or adopted under this agenda.

## CONSENT CALENDAR

Matters listed under the Consent Calendar are considered to be routine and will be enacted by one motion and one vote. There will be no separate discussion of these items. If discussion is desired, that item will be removed from the Consent Calendar and will be considered separately.

1. OCTOBER 4, 2022 THROUGH OCTOBER 18, 2022  
WARRANT LIST CHECK NOS. 52410 THROUGH 52446  
TOTAL FOR COUNCIL APPROVAL = \$301,825.18
2. Proposed adoption of **Resolution No. 22-65**, cancelling the November 22<sup>nd</sup> and December 27<sup>th</sup> regular City Council meetings and authorizing the City Manager to execute any necessary warrants.
3. Proposed adoption of **Resolution No. 22-66**, accepting and filing the Community Facilities District No. 2006-1 Annual Report for Fiscal Year 2022/2023.
4. Proposed adoption of **Resolution No. 22-67**, authorizing the submittal of an application to the Backup Generator Funding Program and authorizing the City Manager and Chief Plant Operator to execute all required documents.
5. Proposed adoption of **Resolution No. 22-68**, awarding the construction contract for the 2022 Local Street Reconstruction Project to Emmett Valley Construction, Inc., in the amount of \$784,742.

## BUSINESS

1. Council discussion and consideration of appointing Mendota residents to the Mendota Planning and Recreation Commissions.
  - a. *Receive report from City Clerk Cabrera-Garcia*
  - b. *Inquiries from City Council to staff*
  - c. *Mayor Castro opens floor to receive any comment from the public*
  - d. *City Council takes action as appropriate*

**DEPARTMENT REPORTS AND INFORMATIONAL ITEMS**

1. Animal Control, Code Enforcement, and Police Department
  - a) Monthly Reports
2. City Attorney
  - a) Update
3. City Manager

**MAYOR AND COUNCIL REPORTS AND INFORMATIONAL ITEMS**

1. Council Member(s)
2. Mayor

**ADJOURNMENT**

**CERTIFICATION OF POSTING**

I, Celeste Cabrera-Garcia, City Clerk of the City of Mendota, do hereby declare that the foregoing agenda for the Mendota City Council Regular Meeting of October 25, 2022, was posted on the outside bulletin board located at City Hall, 643 Quince Street, on Friday, October 21, 2022 at 5:00 p.m.

  
\_\_\_\_\_  
Celeste Cabrera-Garcia, City Clerk



## MINUTES OF MENDOTA REGULAR CITY COUNCIL MEETING

---

**Regular Meeting**

**October 11, 2022**

**Meeting called to order by Mayor Castro at 6:04 p.m.**

### **Roll Call**

**Council Members Present:** Mayor Rolando Castro, Mayor Pro Tem Jesus Mendoza and Councilors Jose Alonso, Joseph Riofrio, and Oscar Rosales (at 6:26 p.m.)

**Council Members Absent:** None

**Flag salute led by City Planner O'Neal**

**Invocation led by Police Chaplain Ophelia Lugo**

### **FINALIZE THE AGENDA**

1. Adjustments to Agenda.
2. Adoption of final Agenda.

A motion was made by Mayor Pro Tem Mendoza to adopt the agenda, seconded by Councilor Riofrio; unanimously approved (4 ayes, absent: Rosales).

### **PRESENTATION**

1. Council to recognize Raul Varela for his service to the City of Mendota.

The Council recognized Raul Varela for his service to the City of Mendota, presented him with a plaque of recognition, and shared memories they have of Mr. Varela.

Mr. Raul Varela thanked the Council and the City for their support and recognition and shared memories he has of his service and shared his input on the betterment of the community.

*At 6:26 p.m. Councilor Rosales entered the Council Chambers.*

City Manager Gonzalez shared memories he has of Mr. Varela.

*The Council took a brief recess and resumed the meeting shortly after.*

2. Jennifer Peterson with MRC Recreation to provide a presentation on the layout of a proposed inclusive park.

Jennifer Peterson with MRC Recreation presented information and the layout of a proposed inclusive park and Rojas-Pierce Park.

Discussion was held on the information provided by Ms. Peterson and input was provided on the proposed project.

*At 7:28 p.m. Mayor Pro Tem Mendoza left the Council Chambers and returned at 7:29 p.m.*

3. City Planner O'Neal to present information about Senate Bill 9 housing developments and urban lot splits.

City Planner O'Neal presented information about Senate Bill 9 housing developments and urban lot splits.

Discussion was held on the information provided by City Planner O'Neal.

### **CITIZENS ORAL AND WRITTEN PRESENTATIONS**

None offered.

### **APPROVAL OF MINUTES AND NOTICE OF WAIVING OF READING**

1. Minutes of the regular City Council meeting of September 27, 2022.
2. Notice of waiving of the reading of all resolutions and/or ordinances introduced and/or adopted under this agenda.

A motion was made by Councilor Rosales to approve items 1 and 2, seconded by Councilor Riofrio; unanimously approved (5 ayes).

### **CONSENT CALENDAR**

1. SEPTEMBER 28, 2022 THROUGH OCTOBER 4, 2022  
WARRANT LIST CHECK NOS. 52351 THROUGH 52409  
TOTAL FOR COUNCIL APPROVAL = \$477,384.05
2. Proposed adoption of **Resolution No. 22-62**, approving the use of unmanned aircraft systems (drones).
3. Proposed adoption of **Resolution No. 22-63**, directing staff to proceed with repairs to the surfacing at the existing splash pad located at Rojas-Pierce Park, and approving the estimate submitted by Panthers Concrete, Inc., for the related work.
4. Proposed adoption of **Resolution No. 22-64**, directing staff to proceed with the purchase of a concrete mixing attachment as approved in the 2022-2023 fiscal year budget.

A motion was made by Councilor Rosales to approve items 1 through 4 of the Consent Calendar, seconded by Councilor Riofrio; unanimously approved (5 ayes).

## **BUSINESS**

1. Council to receive presentation from developer and discuss the status of the Odyssey Agricultural Development, LLC, project.

Mayor Castro introduced the item and Assistant City Attorney Castro provided the report.

Alex Freedman with Odyssey Agricultural Development, LLC (“Odyssey”) provided an update on the development and asked that the Council consider their previous request regarding the existing development agreement.

Discussion was held on Mr. Freedman’s request.

Aaron Mamann with Odyssey provided an update on the development and provided additional information on Odyssey’s request regarding its development agreement.

Discussion was held on the information provided by Mr. Mamann.

Freddy Singh commented on the item and spoke in favor of Odyssey.

Julie commented on the item and spoke in favor of Odyssey.

Cano Singh commented on the item and spoke in favor of Odyssey.

Discussion was held on Mr. Cano Singh’s comments.

Christopher Lopez commented on the item and spoke in favor of Odyssey.



Liberty Lopez made inquiries about Odyssey's development.

Discussion was held on Ms. Lopez's inquiries regarding the development.

Victor Martinez commented on the item.

Discussion was held on the item.

Liberty Lopez commented on the item.

Discussion was held on the item.

2. Council discussion and consideration of financing options for the Police Station/Council Chambers project.

City Manager Gonzalez introduced the item and Charles Dellinger with RRM provided an update on the Council Chambers/Police Station project.

Discussion was held on the information provided.

*At 9:17 p.m. Mayor Castro left the Council Chambers and returned at 9:18 p.m.*

Eric Scriven with NHA Advisors presented financing information and options for the Police Station/Council Chambers project.

Discussion was held on the information provided.

*At 9:29 Council Member Riofrio left the Council Chambers and returned at 9:31 p.m.*

Discussion was held on the information provided.

Jeff Tamkin with Public Investment Facilities Corporation commented on the item.

Discussion was held on the information provided.

3. Council discussion and consideration of the membership of the Public Safety Sub-Committee.

Mayor Castro introduced the item and City Clerk Cabrera-Garcia provided the report.

Discussion was held on the item.

A motion was made by Councilor Rosales to appoint Council Member Jose Alonso as Chairperson and to appoint Council Member Joseph Riofrio as Vice Chairperson of the Public Safety Sub-Committee, seconded by Mayor Castro; unanimously approved (5 ayes).

4. Council discussion and consideration of **Resolution No. 22-58** regarding a recommendation from the Planning Commission in the matter of Application No. 22-10, Tentative Parcel Map No. 22-01 (APN 013-223-19).

Mayor Castro introduced the item and City Planner O'Neal provided the report.

Discussion was held on the item.

A motion was made by Councilor Riofrio to adopt Resolution No. 22-58, seconded by Councilor Rosales; unanimously approved (5 ayes).

5. Council discussion and consideration of **Resolution No. 22-59** regarding a recommendation from the Planning Commission in the matter of Application No. 22-11, Tentative Parcel Map No. 22-02 (APN 013-075-13S).

Mayor Castro introduced the item and City Planner O'Neal provided the report.

Discussion was held on the item.

A motion was made by Councilor Riofrio to adopt Resolution No. 22-59, seconded by Councilor Rosales; unanimously approved (5 ayes).

6. Council discussion and consideration of **Resolution No. 22-60** regarding a recommendation from the Planning Commission in the matter of Application No. 22-12, Tentative Parcel Map No. 22-03 (APN 013-075-12).

Mayor Castro introduced the item and City Planner O'Neal provided the report.

Discussion was held on the item.

A motion was made by Councilor Rosales to adopt Resolution No. 22-60, seconded by Mayor Pro Tem Mendoza; unanimously approved (5 ayes).

7. Council discussion and consideration of **Resolution No. 22-61** in the matter of Application No. 22-14, acceptance of dedications made by Parcel Map No. 22-04.

Mayor Castro introduced the item and City Planner O'Neal provided the report.

Discussion was held on the item.

A motion was made by Mayor Pro Tem Mendoza to adopt Resolution No. 22-61, seconded by Councilor Rosales; unanimously approved (5 ayes).

## **DEPARTMENT REPORTS AND INFORMATIONAL ITEMS**

1. Finance Director



a) Grant Update

Finance Director Banda provided an update on various grant projects, and the status of various grant applications.

Discussion was held on the various projects and grant applications.

2. City Engineer  
a) Update

City Engineer Osborn provided his report including the status of various engineering projects, planning projects, grant applications, and development projects.

Discussion was held on the status of local street projects that are planned.

3. City Attorney  
a) Update

Nothing to report.

4. City Manager  
a) Police Station/Council Chambers Project Update

City Manager Gonzalez reported on the upcoming Fall Community Clean Up event.

Discussion was held on upcoming community events; and existing code violations in the community.

**MAYOR AND COUNCIL REPORTS AND INFORMATIONAL ITEMS**

1. Council Member(s)

Councilor Rosales commented on existing code violations in the community.

Mayor Pro Tem Mendoza thanked those who attended the meeting.

Councilor Riofrio commented on the City's transaction and use tax ballot measure.

Councilor Alonso thanked Westside Youth, Inc. for the driver awareness event; reported on the upcoming movie night event; and stated that he will be having an interview with the Q97.1 radio station.

2. Mayor

Mayor Castro commented on items that were discussed during the meeting.

Liberty Lopez reported on a homicide that recently occurred and a fundraiser that will be held to support the victim's family.

**CLOSED SESSION**

1. CONFERENCE WITH LEGAL COUNSEL – ANTICIPATED LITIGATION  
Potential initiation of litigation pursuant to paragraph (4) of subdivision (d) of Government Code section 54956.9 (one potential case).
  
2. CONFERENCE WITH LABOR NEGOTIATORS  
Pursuant to Government Code sections 54954.5, subdivision (f), and 54957.6
  - a. Agency Designated Representative: Cristian Gonzalez, City Manager
  - b. Employee Organization: American Federation of State, County and Municipal Employees

At 10:20 p.m. the Council moved into closed session.

At 10:39 p.m. the Council reconvened in open session and Assistant City Attorney Castro stated that in regard to items 1 and 2 of the Closed Session, there was no reportable action.

**ADJOURNMENT**

With no more business to be brought before the Council, a motion for adjournment was made at 10:39 p.m. by Councilor Alonso, seconded by Councilor Rosales; unanimously approved (5 ayes).

\_\_\_\_\_  
Rolando Castro, Mayor

ATTEST:

\_\_\_\_\_  
Celeste Cabrera-Garcia, City Clerk

CITY OF MENDOTA  
CASH DISBURSEMENTS  
10/4/2022 - 10/18/2022  
CK# 52410 - 52446

Date	Check #	Check Amount	Vendor	Department	Description
October 12, 2022	52410	\$ 127,879.00	CITY OF MENDOTA PAYROLL	GENERAL	PAYROLL TRANSFER FOR 9/26/2022-10/09/2022
October 12, 2022	52411	\$ 152.93	AG & INDUSTRIAL SUPPLY INC.	STREETS	HYD HOSE 1/2, GLOBAL FITTING, GLOBAL ONEPC SEPT.22
October 12, 2022	52412	\$ 473.95	AIRGAS USA, LLC	WATER	CARBON DIOXIDE FG/IND 20LBS SEPTEMBER 2022, RENT CYL SMALL CARBON DIOXIDE SEPTEMBER 2022
October 12, 2022	52413	\$ 2,247.17	AUTOMATED OFFICE SYSTEMS	GENERAL-WATER-SEWER	COPIER CONTRACT JULY 2022 (PD),COPIER CONTRACT SEPTEMBER 2022 (CH)&(PD)
	52414	VOID			
October 14, 2022	52415	\$ 2,600.19	ALERT-0-LITE	STREETS	STRIPING PAINT WHITE & YELLOW MARCH 2022
October 14, 2022	52416	\$ 5,428.44	AMERITAS GROUP	GENERAL	VISION INSURANCE FOR NOVEMBER 2022, DENTAL INSURANCE FOR NOVEMBER 2022
October 14, 2022	52417	\$ 144.79	ARAMARK	GENERAL-WATER-SEWER	PUBLIC WORKS UNIFORM FOR 10/6/2022
October 14, 2022	52418	\$ 730.91	CIVICPLUS, LLC	GENERAL-WATER-SEWER	(37)MUNICODE PAGES,SUPPLEMENT PAGES,ELECTRIC MEDIA
October 14, 2022	52419	\$ 2,020.56	COMCAST	GENERAL-WATER-SEWER	XFINITY PHONE & INTERNET SERVICES 10/6/22-11/5/22
October 14, 2022	52420	\$ 807.28	CROWN SERVICES CO.	GENERAL-SEWER	350 SORENSEN TOILET RENTAL& SERV-SOCCER FIELD, TOILET 1XWK FOR POLICE DEPARTMENT , LOZANO PARK, WWTP, & POOL PARK
October 14, 2022	52421	\$ 1,564.61	DELTA SAND, GRAVEL & RECYCLING	SEWER	24.35 FILL SAND: 25.05 AG BASE: 24.05 DIRT WWTP
October 14, 2022	52422	\$ 12,107.64	EMPLOYER DRIVEN INSURANCE SERV	GENERAL	BILLING SUMMARY FOR NOVEMBER 2022
October 14, 2022	52423	\$ 14,878.04	FRESNO COUNTY SHERIFF	GENERAL-WATER	DISPATCH SERVICES FOR AUGUST 2022, RMS JMS ACCESS FEE FOR OCTOBER 2022 (PD)
October 14, 2022	52424	\$ 275.00	INSYARATH, KHAMPHOU	GENERAL	POLICE STATISTICS SEPTEMBER 2022
October 14, 2022	52425	\$ 116.50	KERWEST NEWSPAPER	GENERAL	(5)SUMMARY ORDINANCE PARKS & RECREATION CHAP 12-02
October 14, 2022	52426	\$ 1,471.18	KOPPEL & GRUBER	GENERAL	CFD NO 2006-1 ANNUAL ADMINISTRATION JULY-SEPT, L&LMD NO 2019-1 ANNUAL ADMINISTRATION JULY-SEPT
October 14, 2022	52427	\$ 195.94	PAPE MACHINERY	WATER-SEWER-STREET	JD 3105L- OIL FILTER,FILTER ELEMENT(4) AUGUST 2022
October 14, 2022	52428	\$ 2,500.00	PG&E	SEWER	ENGINEERING ADVANCE 1191 OUNCE ST.
October 14, 2022	52429	\$ 2,070.13	PLATT ELECTRIC SUPPLY	STREETS	LITHONIA LOT RELEASE 01 C/O: 0170140 LA COLONIA (1)
October 14, 2022	52430	\$ 861.26	RAMON'S TIRE &	SEWER-WATER-STREETS	BACKHOE 310SG #14,LOOSE TIRE,SUP TRAC LOAD,TIREDIS, BACKHOE 3105L,TIRELIFE 1GAL,TIRE REPAIR SEPT.22
October 14, 2022	52431	\$ 370.00	RED WING BUSINESS ADVANTAGE AC	GENERAL-SEWER-WATER	BOOTS REPLACEMENT PER MOU (2)
October 14, 2022	52432	\$ 2,579.33	VULCAN MATERIALS COMPANY	WATER-STREET	ST 1/2IN HMA TYPEA-AGG&ASPHALT QTY.11.24 STREETS, ST 1/2HMA TYPE A AGG&ASPHALT SPEED HUMPS-GARCIA ST
October 18, 2022	52433	\$ 609.99	WESTAMERICA BANK	GENERAL-WATER-SEWER	JEEP CHEROKEE VEHICLE LOAN PAYMENT OCTOBER 2022
October 18, 2022	52434	\$ 125.00	BLESSED APPLIANCE	WATER	SERVICE REPLACE FILTERS CHECK FREON/LINES SEPT.22 -WTP
October 18, 2022	52435	\$ 309.88	CORE & MAIN LP	WATER	#51 3/4 SS INCERT F/CTS PE SEPT.22
October 18, 2022	52436	\$ 504.00	FRESNO MOBILE. RADIO INC.	GENERAL	36 POLICE DEPARTMENT RADIOS FOR SEPTEMBER 2022
October 18, 2022	52437	\$ 6,845.52	ICAD INC.	WATER-SEWER	WTP& PRISON SITE WELLS7,8,&9 , HEADWORK FOR ABB VFD FOR WWTP, VFD CLEANED & INSPECT-WWTP TIME & TRAVEL
October 18, 2022	52438	\$ 813.65	INDUSTRIAL CHEM LAB	STREETS	10 GAL ELIMINATOR SHIPPING/HANDLING SEPT.22
October 18, 2022	52439	\$ 104,345.00	LIGHTHOUSE ELECTRICAL INC	WATER	INVOICE#1 OF 3 35% ACCEPTANCE OF GENERATOR -WTP, WELL#5 VFD CEP INTREGATION INVOICE#10F4 25%
October 18, 2022	52440	\$ 2,131.75	NORTHSTAR CHEMICAL	WATER	(675 GAL) SODIUM HYPOCHLORITE-12.5 MILLA
October 18, 2022	52441	\$ 1,238.47	SEQUOIA BARK SALES	GENERAL	PLAYGROUND FIBER SEPT.22 FOR ROJAS PARK
October 18, 2022	52442	\$ 386.80	UNION PACIFIC RAILROAD COMPANY	STREETS	ENCROACHMENT- ROADWAY-RENT, INDEX MONTH OF OCTOBER 2022
October 18, 2022	52443	\$ 389.70	TCM INVESTMENTS	GENERAL	MPC3503 RENTAL PAYMENT FOR JULY 2022 & SEPTEMBER 2022, (PD)
October 18, 2022	52444	\$ 1,527.20	USA BLUEBOOK	WATER	21 GPD-150PSI W/4-20 CONTROL PULSATRON E PLUS
October 18, 2022	52445	\$ 973.37	VERIZON WIRELESS	GENERAL-WATER-SEWER	CITYWIDE CELL PHONE SERVICES 9/7/22-10/6/22
October 18, 2022	52446	\$ 150.00	VORTAL	GENERAL-WATER-SEWER	WEB HOSTING AND MAINTENANCE OCTOBER 2022

\$ 307,825.18

---

---

**AGENDA ITEM – STAFF REPORT**

---

---

**TO:** HONORABLE MAYOR AND COUNCILMEMBERS  
**FROM:** CELESTE CABRERA-GARCIA, CITY CLERK  
**VIA:** CRISTIAN GONZALEZ, CITY MANAGER  
**SUBJECT:** CANCELLATION OF THE NOVEMBER 22<sup>ND</sup> AND DECEMBER 27<sup>TH</sup> CITY COUNCIL MEETINGS  
**DATE:** OCTOBER 25, 2022

---

**ISSUE**

Shall the City Council adopt Resolution No. 22-65, cancelling the November 22<sup>nd</sup> and December 27<sup>th</sup> regular City Council meetings and authorizing the City Manager to execute any necessary warrants?

**BACKGROUND**

The cancellation of the second meeting in November and December has been the City Council's practice for many years in order to allow time for the Council and staff to spend time with family and friends during the holidays. In addition, during the years where the meetings have not been cancelled, there has been difficulty in obtaining a quorum of the City Council, ultimately leading to the cancellation of the meetings.

**ANALYSIS**

Staff is requesting that the City Council cancel the Tuesday, November 22, 2022 and the December 27, 2022 regularly scheduled City Council meetings due to the holidays. Aside from the City of Mendota, the cancelling of meetings during the holidays is a common practice followed by other municipalities. This practice is generally due to individuals travelling during these holidays which can result in difficulties in obtaining a quorum at meetings.

In the case that any pressing business was to arise that requires the City Council's action, a special meeting could still be called. Also, the attached resolution will allow the City Manager to approve the necessary warrants for the meeting, which will then be brought to the Council for review and approval at the next regular meeting following the cancelled meeting.

**FISCAL IMPACT**

None.

**RECOMMENDATION**

Staff recommends that the City Council adopt Resolution No. 22-65, cancelling the November 22<sup>nd</sup> and December 27<sup>th</sup> regular City Council meetings and authorizing the City Manager to execute any necessary warrants.

**Attachment(s):**

1. Resolution No. 22-65

**BEFORE THE CITY COUNCIL  
OF THE  
CITY OF MENDOTA, COUNTY OF FRESNO**

**A RESOLUTION OF THE CITY COUNCIL  
OF THE CITY OF MENDOTA CANCELLING  
THE NOVEMBER 22<sup>nd</sup> AND DECEMBER  
27<sup>th</sup> REGULAR CITY COUNCIL MEETINGS  
AND AUTHORIZING THE CITY MANAGER  
TO EXECUTE ANY NECESSARY WARRANTS**

**RESOLUTION NO. 22-65**

***WHEREAS***, the City of Mendota (the “City”) is dedicated to the business of ensuring the welfare and safety of its residents; and

***WHEREAS***, managing assets and caring for those that work for the City, including members of the City Council and various Commissions and its employees, is an integral part of that business; and

***WHEREAS***, year-end holidays provide much-needed respite as a time for all individuals to spend with family and friends.

***NOW, THEREFORE, BE IT RESOLVED***, that the City Council of the City of Mendota hereby approves the cancellation of the November 22<sup>nd</sup> and December 27<sup>th</sup> regular meetings of the City Council this year.

***BE IT FURTHER RESOLVED***, that the City Council of the City of Mendota authorizes and directs the City Manager to execute all warrants necessary for the operation of the City during those times in which those regularly scheduled meetings would have occurred.

\_\_\_\_\_  
Rolando Castro, Mayor

ATTEST:

I, Celeste Cabrera-Garcia, City Clerk of the City of Mendota, do hereby certify that the foregoing resolution was duly adopted and passed by the City Council at a regular meeting of said Council, held at the Mendota City Hall on the 25<sup>th</sup> day of October, 2022, by the following vote:

**AYES:  
NOES:  
ABSENT:  
ABSTAIN:**

\_\_\_\_\_  
Celeste Cabrera-Garcia, City Clerk

---

---

**AGENDA ITEM – STAFF REPORT**

---

---

**TO:** HONORABLE MAYOR AND COUNCILMEMBERS  
**FROM:** NANCY BANDA, FINANCE DIRECTOR  
**VIA:** CRISTIAN GONZALEZ, CITY MANAGER  
**SUBJECT:** ACCEPTING AND FILING THE COMMUNITY FACILITIES DISTRICT NO. 2006-1 ANNUAL REPORT FOR FISCAL YEAR 2022/2023.  
**DATE:** OCTOBER 25, 2022

---

**ISSUE**

Shall the City Council adopt Resolution No. 22-66, accepting and filing the Community Facilities District No. 2006-1 Annual Report for Fiscal Year 2022/2023?

**BACKGROUND**

The California State Legislature, through Senate Bill 165, enacted the Local Agency Special Tax and Bond Accountability Act (“Accountability Act”) to provide accountability measures for any local special tax and /or bond measure subject to voter approval on or after January 1, 2001. According to the requirements of the Accountability Act (Sections 50075.1 and 53410 of the Government Code of the State of California), an annual report must be filed by the local agency levying the special tax and or issuing a bond measure and shall contain a description of the following:

- (1) The amount of funds collected and expended.
- (2) The status of any project required or authorized to be funded by the special tax and/or bond measure.

**ANALYSIS**

The Community Facilities District No. 2006-1 (“CFD No. 2006-1”) was formed by the City on November 28, 2006, and includes properties within Las Palmas Tract 5483, which is located west of Hwy 33, north of Belmont Avenue and bordered by Bass Avenue to the north and primarily Rowe Avenue to the east. On August 7, 2019, the district’s boundaries were amended to include Annexation No 1, which represents the residential lots of La Colonia Tract 6218 located south of Bass Avenue, north of Second Street, and east of Derrick Avenue.

The qualified electors within the CFD No. 2006-1 authorized the City to levy a Special Tax to finance certain services, specifically to pay the cost of providing police and fire services that are in addition to those provided in the territory within the CFD No. 2006-1 before the formation and to pay costs associated with the determination of and levy and collection of the special taxes.

The Annual Report provides certain general and administrative information related to the CFD No. 2006-1, including (I) the Special Tax Levy for Fiscal Year 2022/23, the current fiscal year, (II) Background of the CFD No. 2006-1, (III) Summary of the projected and actual development



within the CFD No. 2006-1. The information described above is provided to the City for informational purposes only and is not required by any statute of law.

The Annual Report includes information prepared in compliance with the Accountability Act. Section VI. of the Annual Report includes information regarding the annual Special Taxes collected and the authorized expenditures for Fiscal Year 2021/2022.

**FISCAL IMPACT**

None.

**RECOMMENDATION**

Staff recommends that the City Council adopt Resolution No. 21-66, accepting and filing the Community Facilities District No. 2006-1 Annual Report for Fiscal Year 2022/2023.

**Attachment(s):**

1. Resolution No. 22-66
2. Exhibit "A" - CFD 2006-1 Annual Report for FY 2022/2023

**BEFORE THE CITY COUNCIL  
OF THE  
CITY OF MENDOTA, COUNTY OF FRESNO**

**A RESOLUTION OF THE CITY COUNCIL  
OF THE CITY OF MENDOTA ACCEPTING  
AND FILING THE COMMUNITY FACILITIES  
DISTRICT NO. 2006-1 ANNUAL REPORT  
FOR FISCAL YEAR 2022/2023**

**RESOLUTION NO. 22-66**

**WHEREAS**, the Community Facilities District No. 2006-1 (“CFD No. 2006-1”) was formed by the City of Mendota (“City”) on November 28, 2006, and includes properties within Las Palmas Tract 5483; and

**WHEREAS**, on August 7, 2019, the boundaries of CFD No. 2006-1 were amended to include Annexation No. 1, which represents the residential lots of Tract 6218; and

**WHEREAS**, as approved by the qualified voters within CFD No. 2006-1, the City collects a special tax to fund, among other things, police and fire protection services and administrative services for the same; and

**WHEREAS**, the California State Legislature enacted the Local Agency Special Tax and Bond Accountability Act (“Accountability Act”) through Senate Bill 165 to provide accountability measures for any local special tax and/or bond measure subject to voter approval on or after January 1, 2001; and

**WHEREAS**, the Accountability Act requires local agencies levying special taxes to file an annual report containing a description of the following:

- 1) The amount of funds collected and expended.
- 2) The status of any project required or authorized to be funded by the special tax and/or bond measure.

**NOW, THEREFORE, BE IT RESOLVED**, by the City Council of the City of Mendota that the Community Facilities District No. 2006-1 Annual Report for Fiscal Year 2022/2023, attached hereto as Exhibit “A”, is hereby approved, and City staff is directed to file it as required by law.

\_\_\_\_\_  
Rolando Castro, Mayor

ATTEST:

I, Celeste Cabrera-Garcia, City Clerk of the City of Mendota, do hereby certify that the foregoing resolution was duly adopted and passed by the City Council at a regular meeting of said Council, held at the Mendota City Hall on the 25<sup>th</sup> day of October, 2022, by the following vote:

**AYES:**

**NOES:**

**ABSENT:**

**ABSTAIN:**

---

Celeste Cabrera-Garcia, City Clerk

## Exhibit A



CITY OF MENDOTA  
COMMUNITY FACILITIES DISTRICT No. 2006-1  
(POLICE AND FIRE SERVICES)

ANNUAL REPORT  
FISCAL YEAR 2022/2023

**KOPPEL & GRUBER**  
PUBLIC FINANCE

334 VIA VERA CRUZ, SUITE 256  
SAN MARCOS  
CALIFORNIA 92078

T. 760.510.0290  
F. 760.510.0288

## **City of Mendota**

Cristian Gonzalez, City Manager  
Celeste Cabrera-Garcia, City Clerk  
Nancy Banda, Finance Director  
Marilu Sandoval, Finance Administrative Supervisor  
643 Quince Street, Mendota, CA 93640  
T. 559.655.3291  
F. 559.655.4064

## **Special Tax Administrator**

Koppel & Gruber Public Finance  
Lyn Gruber and Doug Floyd  
334 Via Vera Cruz, Suite 256  
San Marcos, California 92078  
T. 760.510.0290  
F. 760.510.0288

# TABLE OF CONTENTS

---

INTRODUCTION .....	1
SECTION I. SPECIAL TAX LEVY FOR FY 2022/2023 .....	2
A. Special Tax Requirement .....	2
B. Distribution of Special Tax.....	2
C. Estimated Administrative Expenses.....	3
SECTION II. BACKGROUND OF CFD NO. 2006-1 .....	4
A. Summary Table of Information.....	4
B. CFD No. 2006-1 Background .....	4
C. Boundaries .....	4
SECTION III. DEVELOPMENT SUMMARY .....	6
SECTION IV. LOCAL AGENCY SPECIAL TAX AND BOND ACCOUNTABILITY ACT COMPLIANCE (SB 165).....	7
A. Background .....	7
B. Authorized Services .....	7
C. Collection of Special Taxes & Expenditures.....	7

## Attachments

- Attachment 1 – Boundary Map
- Attachment 2 – Rate & Method of Apportionment
- Attachment 3 – Fiscal Year 2022/23 Special Tax Roll



## INTRODUCTION

---

This Annual Special Tax Report (“Report”) summarizes certain general and administrative information related to Community Facilities District No. 2006-1 (Police and Fire Services) (“CFD No. 2006-1”) of the City of Mendota (“City”). The Report outlines the following for CFD No. 2006-1: (I) Special Tax Levy for Fiscal Year 2022/2023, (II) Background of CFD No. 2006-1, (III) Development Summary, and (IV) Reporting of information in compliance with the Local Agency Special Tax and Bond Accountability Act (SB 165). The Report also includes Attachments referenced by and/or supplementing the information outlined herein. The capitalized terms not defined in the Report are used as defined in the Rate & Method of Apportionment of CFD No. 2006-1 (“RMA”).

## SECTION I. SPECIAL TAX LEVY FOR FY 2022/2023

Section I of the Report contains information for the determination of the Fiscal Year (“FY”) 2022/2023 Special Tax levy.

### A. Special Tax Requirement

The Special Tax Requirement represents the sum of budgeted police and fire protection services and Administrative Expenses of CFD No. 2006-1 in FY 2022/2023. The Special Tax Requirement for FY 2022/2023 is \$536,475.46. The table below shows the calculation used to determine the FY 2022/2023 Special Tax Requirement as well as the FY 2021/2022 amounts for comparison.

SPECIAL TAX COMPONENTS	FY 2022/2023 DOLLARS	FY 2021/2022 DOLLARS
Police Services	\$530,518.70	\$508,731.56
Fire Services	0.00	0.00
Administrative Expenses	5,956.76	\$5,906.76
<b>SPECIAL TAX REQUIREMENT</b>	<b>\$536,475.46</b>	<b>\$514,638.32</b>

### B. Distribution of Special Tax

Special Taxes that CFD No. 2006-1 may levy are limited by the RMA. A copy of the RMA is included as Attachment 2 provided herein. The calculation for the Special Tax Requirement for FY 2022/2023 is based to the development of property within CFD No. 2006-1 and the Special Tax limitations on such Developed Residential Property as further described in the RMA. The FY 2022/2023 Maximum Special Tax rates, the applied annual Special Tax rates, number of dwelling Units with a levy amount for each land use classification is listed in the table below.

LAND USE CATEGORY	NUMBER OF DWELLING UNITS/ ACREAGE	FY 2022/2023 MAXIMUM SPECIAL TAX	FY 2022/2023 APPLIED ANNUAL SPECIAL TAX	PERCENT OF MAXIMUM	FY 2022/2023 LEVY AMOUNT
Developed Residential Property	511	\$1,049.86 per Unit	\$1,049.86 per Unit	100%	\$536,478.46
<b>TOTAL</b>	<b>511</b>	<b>NA</b>	<b>NA</b>	<b>NA</b>	<b>\$536,478.46</b>

C. Estimated Administrative Expenses

Each year a portion of the Special Tax levy goes to pay the ongoing costs of administration. The estimated FY 2022/2023 Administrative Expenses are shown below followed by a description of each line item. The FY 2021/2022 amounts are also shown for comparison.

ADMINISTRATIVE EXPENSES	FY 2022/2023 DOLLARS	FY 2021/2022 DOLLARS
City Administrative Fees and Expenses	\$1,000.00	\$1,000.00
Consultant Administrative Fees	4,775.00	4,725.00
County Tax Collection Fees <sup>1</sup>	\$81.76	81.76
Other Expenses	100.00	100.00
<b>TOTAL</b>	<b>\$5,956.76</b>	<b>\$5,906.76</b>

<sup>1</sup> Reflects change in County Fee Schedule.

**City Administrative Fees and Expenses** - includes customary out-of-pocket costs associated with the administration of CFD No. 2006-1 including, but not limited to: assessor parcel maps and data, postage, and telephone expenses. Also included are the City’s estimated costs to provide accounting of funds collected by CFD No. 2006-1 and expended for the use of authorized facilities and maintenance costs.

**Consultant Administrative Fees** - include the cost of preparing the Annual Special Tax Report and providing special tax information to the County of Fresno (“County”), attorney fees, and other administrative contractors.

**County Tax Collection Fees** - refer to the County processing fee to levy and collect tax installments on the County property tax bill. The fee is currently equal to \$0.16 per parcel for parcels applied to the tax roll.

**Other Expenses** - include any other contingencies that have been added to protect CFD No. 2006-1 from unanticipated unbudgeted costs.

## SECTION II. BACKGROUND OF CFD No. 2006-1

---

### A. Summary Table of Information

The following table shows information related to the formation of CFD No. 2006-1:

CFD FORMATION	
Date of Resolution of Intention to Establish	October 24, 2006
Resolution of Intention Number	06-39
Date of Resolution of Formation	November 28, 2006
Resolution of Formation Number	06-44
County Fund Number	6109
ANNEXATIONS	
Annexation No. 1 (Map Recordation)	July 23, 2019

### B. CFD No. 2006-1 Background

The Mello-Roos Community Facilities Act (“Act”) of 1982 came about as a response to the lack of adequate financing for public capital facilities and services in the post-Proposition 13 era. State Legislatures Mello and Roos sponsored this Bill, which was enacted into law by the California Legislature and is now Section 53311 *et. seq.* of the California Government Code. The Act authorizes a local government agency, such as a park district or a city, to form a Community Facilities District (“CFD”) within a defined set of boundaries for the purposes of providing public facilities and services. A CFD is formed for financing purposes only and is governed by the agency that formed it.

The City Council of the City of Mendota established CFD No. 2006-1 on November 28, 2006. The qualified electors within CFD No. 2006-1 authorized the City to levy a Special Tax to finance certain services, specifically to pay the costs of police and fire services within the community facilities district and in the surrounding area, and to pay costs associated with the determination of the amount of and the levy and collection of the special taxes.

### C. Boundaries

CFD No. 2006-1 is located west of Hwy 33, north of Belmont Avenue, and bordered by Bass Avenue to the north and primarily Rowe Avenue to the east.

It is the City’s intention to annex new residential developments into CFD No. 2006-1 as they are approved for police and fire services in the new growth areas of the City. The Future Annexation Area, as described in Resolution No. 06-39 Section 2, shall be comprised of undeveloped parcels within the boundaries of the City, other than those

parcels already within the boundaries of CFD No. 2006-1, which are planned to be developed for private residential purposes and such other parcels as may be added upon the petition of property.

**Annexation No. 1** is described on a map entitled “Amended Map of Boundaries of Community Facilities District No. 2006-1 (Police and Fire Services)”, which is on file and was recorded with the County Recorder in the County of Fresno on August 7, 2019, in Book 45 of Maps of Assessment and Community Facilities Districts, Page 81, Instrument No. 20190088060.

SECTION III. DEVELOPMENT SUMMARY

---

CFD No. 2006-1 originally proposed to include 426 single family residences at build out. The territory within Annexation No. 1 was proposed to develop an additional 85 single family residences of which all 85 building permits were issued.

<b>CFD/ANNEXATION</b>	<b>RESIDENTIAL PROPERTY – PROPOSED (UNITS)</b>	<b>RESIDENTIAL PROPERTY – BUILT (UNITS)</b>
Original - CFD	426	426
Annexation No. 1	85	85

## SECTION IV. LOCAL AGENCY SPECIAL TAX AND BOND ACCOUNTABILITY ACT COMPLIANCE (SB 165)

---

### A. Background

The Local Agency Special Tax and Bond Accountability Act (“Accountability Act”) was enacted by California State Legislature through Senate Bill 165 to provide accountability measures for any local special tax and/or bond measure subject to voter approval on or after January 1, 2001. According to the requirements of the Accountability Act (*Sections 50075.1 and 53410 of the Government Code of the State of California*), an annual report must be filed by the local agency levying a special tax and/or issuing a bond measure on or before each January 1, commencing January 1, 2002 and shall contain a description of the following:

- (1) The amount of funds collected and expended to fund authorized facilities/services for the previous fiscal year.
- (2) The status of any project required or authorized to be funded by the special tax and/or bond measure.

The information contained in this Section has been compiled and is being presented pursuant to and in accordance with the requirements outlined in the Accountability Act for Fiscal Year 2021/2022.

### B. Authorized Services

The purpose of CFD No. 2006-1 is to provide for the cost of providing (1) police protection services, (2) fire protection services that are in addition to those provided in the territory within the CFD prior to the formation of CFD No. 2006-1, and (3) incidental expenses related to financing, forming and administering CFD No. 2006-1.

### C. Collection of Special Taxes & Expenditures

A separate account is held by the City for the deposit of Special Taxes levied by CFD No. 2006-1 and for the disbursement of authorized expenditures. The following table provides a description of the collection of Special Taxes and the funds disbursed for authorized expenditures for Fiscal Year 2021/2022.



ITEM	AMOUNT
<b>BEGINNING BALANCE AS OF JULY 1, 2021</b>	<b>\$338,478.76</b>
<b><i>Sources of Funds</i></b>	
Special Tax Collections	\$514,377.80
Interest Earnings	15.35
<i>Subtotal Sources of Funds</i>	<i>\$514,393.15</i>
<b><i>Expenditures</i></b>	
Administrative Expenses	(\$4,662.43)
County Recorder	(0.00)
Police Services	(292,036.05)
Fire Services	(0.00)
<i>Subtotal Expenditures</i>	<i>(\$296,698.48)</i>
<b>ENDING BALANCE AS OF JUNE 30, 2022</b>	<b>\$556,173.43</b>

ATTACHMENT 1  
BOUNDARY MAP AND ANNEXATION MAP

---

The following page shows the recorded Boundary Map and Annexation Map.

29

SHEET 1 OF 1

MAP OF PROPOSED BOUNDARIES OF  
 COMMUNITY FACILITIES DISTRICT NO. 2006-1  
 (POLICE AND FIRE SERVICES)

CITY OF MENDOTA  
 COUNTY OF FRESNO  
 STATE OF CALIFORNIA



FILED IN THE OFFICE OF THE CITY CLERK THIS 27<sup>th</sup> DAY OF October, 2006  
 I HEREBY CERTIFY THAT THE WITHIN MAP SHOWING PROPOSED BOUNDARIES OF COMMUNITY FACILITIES DISTRICT NO. 2006-1 (POLICE AND FIRE SERVICES), CITY OF MENDOTA, COUNTY OF FRESNO, STATE OF CALIFORNIA, WAS PREPARED AND SUBMITTED TO THE CITY CLERK AT A REGULAR MEETING THEREOF HELD ON THE 27<sup>th</sup> DAY OF October, 2006, BY ITS RESOLUTION NO. 06-036.

*Rainald L. Carter*  
 CITY CLERK  
 CITY OF MENDOTA

FILED THIS 30<sup>th</sup> DAY OF November, 2006, AT THE HOUR OF 10:00 O'CLOCK A.M.  
 IN THE BOOK 142 OF MAPS OF ASSIGNMENT AND COMMUNITY FACILITIES DISTRICTS,  
 PAGE 29, AND AS INSTRUMENT NO. 06-036-147  
 COUNTY RECORDER IN THE COUNTY OF FRESNO, STATE OF CALIFORNIA.

*Donita Dainoff*  
 COUNTY RECORDER  
 COUNTY OF FRESNO  
 STATE OF CALIFORNIA

THE LINES AND DIMENSIONS OF EACH LOT OR PARCEL SHOWN ON THIS DIAGRAM SHALL BE THOSE LINES AND DIMENSIONS AS SHOWN ON THE FRESNO COUNTY ASSESSORS MAPS FOR THOSE PARCELS LISTED.  
 THE FRESNO COUNTY ASSESSORS MAPS SHALL GOVERN FOR ALL DETAILS CONCERNING THE LINES AND DIMENSIONS OF SUCH LOTS OR PARCELS.



800' 400' 0'  
 SCALE: 1" = 800'

LEGEND  
 — OFD BOUNDARY  
 (1) MAP REFERENCE NUMBER

MAP REF. NO.	ASSESSOR'S PARCEL NO.
1	012-1192-40
2	012-1192-41

**KOPPEL & GRUBER**  
 PUBLIC ENGINEERS

2014 Via Vera Cruz  
 Suite 206  
 San Marcos, California 92078  
 Phone (760) 510-0890 Fax (760) 510-0888

(06-036) OCTOBER 2006

AMMENDED MAP OF BOUNDARIES OF  
COMMUNITY FACILITIES DISTRICT NO. 2006-1  
(POLICE AND FIRE SERVICES)  
CITY OF MENDOTA, FRESNO COUNTY, CALIFORNIA

SHEET 1 of 1



I HEREBY CERTIFY THAT THE WITHIN MAP SHOWING AMENDED BOUNDARIES OF COMMUNITY FACILITIES DISTRICT 2006-1, (POLICE AND FIRE SERVICES), CITY OF MENDOTA, COUNTY OF FRESNO, STATE OF CALIFORNIA, PREVIOUSLY RECORDED ON NOVEMBER 3, 2006, IN BOOK 112 OF MAPS OF ASSESSMENT AND COMMUNITY FACILITIES DISTRICTS AT PAGE 29, DOCUMENT NO. 2006-023485, WAS APPROVED BY THE CITY COUNCIL OF THE CITY OF MENDOTA AT A REGULAR MEETING THEREOF, HELD ON THE THIRTY-THIRD DAY OF JULY, 2010, BY ITS RESOLUTION NO. 19-31.

*[Signature]*  
CITY CLERK  
CITY OF MENDOTA

THIS MAP SHOWING AMENDED BOUNDARIES OF COMMUNITY FACILITIES DISTRICT 2006-1, (POLICE AND FIRE SERVICES), CITY OF MENDOTA, COUNTY OF FRESNO, STATE OF CALIFORNIA, WAS FILED THIS 17<sup>TH</sup> DAY OF AUGUST, 2010, AT THE HOUR OF 11:59 AM, AT BOOK 112, PAGE 29, OF MAPS OF ASSESSMENT AND COMMUNITY FACILITIES DISTRICTS, DOCUMENT NO. 2006-023485, IN THE OFFICE OF THE COUNTY RECORDER IN THE COUNTY OF FRESNO, STATE OF CALIFORNIA.

PAUL DAVIES, C.P.A.  
COUNTY RECORDER OF THE COUNTY OF FRESNO  
BY: *[Signature]*

EXEMPT FROM 382 RECORDING FEES PURSUANT TO GOVERNMENT CODE §27388.0200

THE LINES AND DIMENSIONS OF EACH PARCEL WITHIN THE BOUNDARIES SHOWN ON THIS DRAWING SHALL BE THOSE LINES AND DIMENSIONS SHOWN ON THE FRESNO COUNTY ASSESSORS MAPS FOR THOSE PARCELS WITHIN THE BOUNDARIES. THE FRESNO COUNTY ASSESSORS MAPS SHALL GOVERN FOR ALL DETAILS CONCERNING THE LINES AND DIMENSIONS OF EACH LOT OR PARCELS.

LEGEND  
CFD BOUNDARY



PREPARED BY  
**PROVOST & PRITCHARD**  
AN ENGINEERING COMPANY  
1000 N. JONES AVENUE  
MENDOTA, CA 95321  
TEL: 559-838-8800  
FAX: 559-838-8801

ATTACHMENT 2  
RATE & METHOD OF APPORTIONMENT  
FOR CFD No. 2006-1 (POLICE AND FIRE SERVICES)

---

**EXHIBIT A**  
**RATE AND METHOD OF APPORTIONMENT OF SPECIAL TAX**

**CITY OF MENDOTA**  
**COMMUNITY FACILITIES DISTRICT NO. 2006-1**  
**(POLICE AND FIRE SERVICES)**

A special tax as hereinafter defined shall be levied on and collected for City of Mendota Community Facilities District No. 2006-1 (Police and Fire Services) ("CFD No. 2006-1") each Fiscal Year, commencing in Fiscal Year 2006-2007, in an amount determined by the City Council of the City of Mendota through the application of the appropriate Special Tax for "Developed Residential Property" as described below. All of the real property in CFD No. 2006-1, unless exempted by law or by the provisions hereof, shall be taxed for the purposes, to the extent, and in the manner herein provided.

**1. DEFINITIONS**

The terms hereinafter set forth have the following meanings:

**"Act"** means the Mello-Roos Communities Facilities Act of 1982 as amended, being Chapter 2.5, Division 2 of Title 5 of the Government Code of the State of California.

**"Administrative Expenses"** means any actual ordinary and necessary expense of the City of Mendota, or designee thereof or both, to carry out the administration of CFD No. 2006-1 related to the determination of the amount of the levy of the Special Tax, the collection of the Special Tax including the expenses of collecting delinquencies, the payment of a proportional share of salaries and benefits of any City employee whose duties are directly related to the administration of CFD No. 2006-1, fees and expenses for counsel, Special Tax consultant and other consultants hired by the City in relation to CFD No. 2006-1, costs associated with responding to public inquiries regarding CFD No. 2006-1, and costs otherwise incurred in order to carry out the authorized purposes of CFD No. 2006-1.

**"Annual Escalation Factor"** means for the Special Tax, the greater of (i) two percent (2.00%), or (ii) the percentage change in the Consumer Price Index for the Calendar Year ending in December of the prior Fiscal Year.

**"Assessor's Parcel"** means a lot or parcel of land designated on an Assessor's Parcel Map with an assigned Assessor's Parcel number within the boundaries of CFD No. 2006-1.

**"Assessor's Parcel Map"** means an official map of the Assessor of the County designating parcels by Assessor's Parcel number.

**"Base Year"** means Fiscal Year ending June 30, 2007.

**"Building Permit"** means a permit for new construction for a residential dwelling Unit. For purposes of this definition, "Building Permit" shall not include permits for construction or

installation of retaining walls, utility improvements, or other such improvements not intended for human habitation.

**“Calendar Year”** means the period commencing January 1 of any year and ending the following December 31.

**“CFD Administrator”** means an official of the City, or designee thereof, responsible for determining the Special Tax Requirements and providing for the levy and collection of the Special Tax.

**“CFD No. 2006-1”** means Community Facilities District No. 2006-1 (Police and Fire Services) established by the City under the Act.

**“City”** means the City of Mendota.

**“City Council”** means the City Council of the City, acting as the Legislative Body of CFD No. 2006-1, or its designee.

**“Consumer Price Index”** means the index published by the U.S. Department of Labor, Bureau of Labor Statistics for all urban consumers in the Fresno County area.

**“County”** means the County of Fresno.

**“Developed Residential Property”** means all Assessor’s Parcels within CFD No. 2006-1 for which Building Permits were issued for purposes of constructing Single-Family Residential or Multi-Family Residential dwelling Units on or before June 1 preceding the Fiscal Year for which the Special Tax is being levied, and that each such Assessor's Parcel is associated with a Lot within a Final Map, as determined reasonably by the City and/or CFD administrator.

**“Exempt Property”** means all Assessor’s Parcels within CFD No. 2006-1 designated as being exempt from the Special Tax as determined in Section F.

**“Final Map”** means a subdivision of property evidenced by the recordation of a final map, parcel map, or lot line adjustment, pursuant to the Subdivision Map Act (California Government Code Section 66410 et seq.) or the recordation of a condominium plan pursuant to California Civil Code 1352 that creates individual lots for which Building Permits may be issued without further subdivision.

**“Fiscal Year”** means the period commencing on July 1 of any year and ending the following June 30.

**“Lot”** means an individual legal lot created by a Final Map for which a Building Permit could or has been issued.

**“Maximum Special Tax”** means the Maximum Special Tax determined in accordance with Section C, which can be levied by CFD No. 2006-1 in any Fiscal Year on Developed Residential Property within CFD No. 2006-1.

**“Multi-Family Residential”** means all Assessor’s Parcels for which a Building Permit has been issued for purposes of constructing a residential structure consisting of two or more residential Units that share common walls, including, but not limited to, duplexes, triplexes, town homes, condominiums, and apartment Units.

**“Non-Residential Property”** means all Assessor’s Parcels for which a Building Permit was issued for any type of non-residential use.

**“Public Property”** means any property within the boundaries of CFD No. 2006-1 that is owned by or irrevocably dedicated to the City, the federal government, the State of California, the County, CFD No. 2006-1, or other public agency.

**“Public Services”** means new police and fire services, including but not limited to (i) the costs of contracting services, (ii) related facilities, equipment, vehicles, ambulances, fire apparatus and supplies, (iii) the salaries and benefits of City and non-City staff that directly provide police and fire services, and (iv) City and non-City overhead costs associated with providing such services within CFD No. 2006-1. The Special Tax provides only partial funding for police and fire services.

**“Special Tax”** means any special tax authorized to be levied by CFD No. 2006-1 pursuant to the Act to fund Public Services and Administrative Expenses.

**“Single-Family Residential”** means all Assessor’s Parcels for which a Building Permit has been issued for purposes of constructing one single-family residential dwelling Unit.

**“Tax-Exempt Property”** means an Assessor's Parcel not subject to the Special Tax as defined under Section F.

**“Undeveloped Property”** means all Assessor’s Parcels within CFD No. 2006-1 for which Building Permits have not been issued and are not classified as Public Property.

**“Unit”** means any separate residential dwelling unit in which a person or persons may live, which comprises an independent facility capable of conveyance separate from adjacent residential dwelling units and is not considered to be for commercial or industrial use.

## **2. LAND USE CLASSIFICATION**

Each Fiscal Year, beginning with Fiscal Year 2006-2007, each Assessor’s Parcel within CFD No. 2006-1 shall be classified as Developed Residential Property or Exempt Property.

## **3. MAXIMUM SPECIAL TAX RATES**

The Maximum Special Tax for each Assessor’s Parcel classified as Developed Residential Property in Fiscal Year 2006-2007 shall be equal to \$660.00 per Unit. For each subsequent Fiscal Year following the Base Year, the Maximum Special Tax shall be adjusted by the Annual Escalation Factor.



#### **4. METHOD OF APPORTIONMENT**

Commencing with Fiscal Year 2006-2007, and for each subsequent Fiscal Year, the CFD Administrator shall calculate the Maximum Special Tax applicable for such Fiscal Year and levy the Maximum Special Tax on all Developed Residential Property.

#### **5. TERM OF SPECIAL TAX**

The Special Tax shall be levied in perpetuity to fund Public Services provided to CFD No. 2006-1.

#### **6. EXEMPTIONS**

The City shall classify as Exempt Property: (i) Public Property, (ii) Non-Residential Property, (iii) Undeveloped Property, (iv) Assessor's Parcels which are used as places of worship and are exempt from ad valorem property taxes because they are owned by a religious organization, (v) Assessor's Parcels used exclusively by a homeowners' association, or (vi) Assessor's Parcels with public or utility easements making impractical their utilization for other purposes than those set forth in the easement.

#### **7. APPEALS**

Any property owner claiming that the amount or application of the Special Tax is not correct may file a written notice of appeal with the City Council not later than twelve months after having paid the first installment of the Special Tax that is disputed. A representative(s) of CFD No. 2006-1 shall promptly review the appeal, and if necessary, meet with the property owner, consider written and oral evidence regarding the amount of the Special Tax, and rule on the appeal. If the representative's decision requires that the Special Tax for an Assessor's Parcel be modified or changed in favor of the property owner, a cash refund shall not be made, but an adjustment shall be made to the Special Tax on that Assessor's Parcel in the subsequent Fiscal Year(s).

#### **8. COLLECTION OF SPECIAL TAXES**

Collection of the Annual Special Tax shall be made by the County in the same manner as ordinary ad valorem property taxes are collected and the Annual Special Tax shall be subject to the same penalties and the same lien priority in the case of delinquency as ad valorem taxes; provided, however, that the Council may provide for other means of collecting the Special Tax, including direct billings thereof to the property owners,

ATTACHMENT 3  
FISCAL YEAR 2022/2023  
SPECIAL TAX ROLL FOR CFD No. 2006-1

---

A list of the parcels and CFD No. 2006-1 Special Taxes submitted to the County for FY 2022/2023 is provided in an electronic medium.



City of Mendota  
COMMUNITY FACILITIES DISTRICT NO. 2006-1  
FISCAL YEAR 2022/23 TAX ROLL

APN	Levy
012-281-01	\$ 1,049.86
012-281-02	\$ 1,049.86
012-281-03	\$ 1,049.86
012-281-04	\$ 1,049.86
012-281-05	\$ 1,049.86
012-281-06	\$ 1,049.86
012-281-07	\$ 1,049.86
012-281-08	\$ 1,049.86
012-281-09	\$ 1,049.86
012-281-10	\$ 1,049.86
012-281-11	\$ 1,049.86
012-281-12	\$ 1,049.86
012-281-13	\$ 1,049.86
012-281-14	\$ 1,049.86
012-281-15	\$ 1,049.86
012-281-16	\$ 1,049.86
012-282-01	\$ 1,049.86
012-282-02	\$ 1,049.86
012-282-03	\$ 1,049.86
012-282-04	\$ 1,049.86
012-282-05	\$ 1,049.86
012-282-06	\$ 1,049.86
012-282-07	\$ 1,049.86
012-282-08	\$ 1,049.86
012-282-09	\$ 1,049.86
012-282-10	\$ 1,049.86
012-282-11	\$ 1,049.86
012-282-12	\$ 1,049.86
012-282-13	\$ 1,049.86



City of Mendota  
COMMUNITY FACILITIES DISTRICT NO. 2006-1  
FISCAL YEAR 2022/23 TAX ROLL

APN	Levy
012-282-14	\$ 1,049.86
012-282-15	\$ 1,049.86
012-282-16	\$ 1,049.86
012-283-01	\$ 1,049.86
012-283-02	\$ 1,049.86
012-283-03	\$ 1,049.86
012-283-04	\$ 1,049.86
012-283-05	\$ 1,049.86
012-283-06	\$ 1,049.86
012-283-07	\$ 1,049.86
012-283-08	\$ 1,049.86
012-283-09	\$ 1,049.86
012-283-10	\$ 1,049.86
012-283-11	\$ 1,049.86
012-283-12	\$ 1,049.86
012-283-13	\$ 1,049.86
012-283-14	\$ 1,049.86
012-283-15	\$ 1,049.86
012-283-16	\$ 1,049.86
012-283-17	\$ 1,049.86
012-283-18	\$ 1,049.86
012-283-19	\$ 1,049.86
012-283-20	\$ 1,049.86
012-283-21	\$ 1,049.86
012-283-22	\$ 1,049.86
012-283-23	\$ 1,049.86
012-283-24	\$ 1,049.86
012-283-25	\$ 1,049.86
012-283-26	\$ 1,049.86



City of Mendota  
COMMUNITY FACILITIES DISTRICT NO. 2006-1  
FISCAL YEAR 2022/23 TAX ROLL

APN	Levy
012-283-27	\$ 1,049.86
012-283-28	\$ 1,049.86
012-283-29	\$ 1,049.86
012-284-01	\$ 1,049.86
012-284-02	\$ 1,049.86
012-284-03	\$ 1,049.86
012-284-04	\$ 1,049.86
012-284-05	\$ 1,049.86
012-284-06	\$ 1,049.86
012-284-07	\$ 1,049.86
012-284-08	\$ 1,049.86
012-284-09	\$ 1,049.86
012-284-10	\$ 1,049.86
012-284-11	\$ 1,049.86
012-284-12	\$ 1,049.86
012-284-13	\$ 1,049.86
012-284-14	\$ 1,049.86
012-284-15	\$ 1,049.86
012-284-16	\$ 1,049.86
012-285-01	\$ 1,049.86
012-285-02	\$ 1,049.86
012-285-03	\$ 1,049.86
012-285-04	\$ 1,049.86
012-285-05	\$ 1,049.86
012-285-06	\$ 1,049.86
012-285-07	\$ 1,049.86
012-285-08	\$ 1,049.86
012-285-09	\$ 1,049.86
012-285-10	\$ 1,049.86



City of Mendota  
COMMUNITY FACILITIES DISTRICT NO. 2006-1  
FISCAL YEAR 2022/23 TAX ROLL

APN	Levy
012-285-11	\$ 1,049.86
012-285-12	\$ 1,049.86
012-285-13	\$ 1,049.86
012-285-14	\$ 1,049.86
012-285-15	\$ 1,049.86
012-285-16	\$ 1,049.86
012-286-01	\$ 1,049.86
012-286-02	\$ 1,049.86
012-286-03	\$ 1,049.86
012-286-04	\$ 1,049.86
012-286-05	\$ 1,049.86
012-286-06	\$ 1,049.86
012-286-07	\$ 1,049.86
012-286-08	\$ 1,049.86
012-291-01	\$ 1,049.86
012-291-02	\$ 1,049.86
012-291-03	\$ 1,049.86
012-291-04	\$ 1,049.86
012-291-05	\$ 1,049.86
012-291-06	\$ 1,049.86
012-291-07	\$ 1,049.86
012-291-08	\$ 1,049.86
012-291-09	\$ 1,049.86
012-291-10	\$ 1,049.86
012-291-11	\$ 1,049.86
012-291-12	\$ 1,049.86
012-291-13	\$ 1,049.86
012-291-14	\$ 1,049.86
012-291-15	\$ 1,049.86



City of Mendota  
COMMUNITY FACILITIES DISTRICT NO. 2006-1  
FISCAL YEAR 2022/23 TAX ROLL

APN	Levy
012-291-16	\$ 1,049.86
012-291-17	\$ 1,049.86
012-291-18	\$ 1,049.86
012-291-19	\$ 1,049.86
012-291-20	\$ 1,049.86
012-291-21	\$ 1,049.86
012-291-22	\$ 1,049.86
012-291-23	\$ 1,049.86
012-291-24	\$ 1,049.86
012-291-25	\$ 1,049.86
012-291-26	\$ 1,049.86
012-292-01	\$ 1,049.86
012-292-02	\$ 1,049.86
012-292-03	\$ 1,049.86
012-292-04	\$ 1,049.86
012-292-05	\$ 1,049.86
012-292-06	\$ 1,049.86
012-292-07	\$ 1,049.86
012-292-08	\$ 1,049.86
012-292-09	\$ 1,049.86
012-292-10	\$ 1,049.86
012-293-01	\$ 1,049.86
012-293-02	\$ 1,049.86
012-293-03	\$ 1,049.86
012-293-04	\$ 1,049.86
012-293-05	\$ 1,049.86
012-293-06	\$ 1,049.86
012-293-07	\$ 1,049.86
012-293-08	\$ 1,049.86



City of Mendota  
COMMUNITY FACILITIES DISTRICT NO. 2006-1  
FISCAL YEAR 2022/23 TAX ROLL

APN	Levy
012-293-09	\$ 1,049.86
012-293-10	\$ 1,049.86
012-294-01	\$ 1,049.86
012-294-02	\$ 1,049.86
012-294-03	\$ 1,049.86
012-294-04	\$ 1,049.86
012-294-05	\$ 1,049.86
012-295-01	\$ 1,049.86
012-295-02	\$ 1,049.86
012-295-03	\$ 1,049.86
012-295-04	\$ 1,049.86
012-295-05	\$ 1,049.86
012-295-06	\$ 1,049.86
012-295-07	\$ 1,049.86
012-295-08	\$ 1,049.86
012-295-09	\$ 1,049.86
012-295-10	\$ 1,049.86
012-296-01	\$ 1,049.86
012-296-02	\$ 1,049.86
012-296-03	\$ 1,049.86
012-296-04	\$ 1,049.86
012-296-05	\$ 1,049.86
012-296-06	\$ 1,049.86
012-296-07	\$ 1,049.86
012-296-08	\$ 1,049.86
012-296-09	\$ 1,049.86
012-296-10	\$ 1,049.86
012-297-01	\$ 1,049.86
012-297-02	\$ 1,049.86





City of Mendota  
COMMUNITY FACILITIES DISTRICT NO. 2006-1  
FISCAL YEAR 2022/23 TAX ROLL

APN	Levy
012-297-03	\$ 1,049.86
012-297-04	\$ 1,049.86
012-297-05	\$ 1,049.86
012-297-06	\$ 1,049.86
012-297-07	\$ 1,049.86
012-297-08	\$ 1,049.86
012-297-09	\$ 1,049.86
012-297-10	\$ 1,049.86
012-297-11	\$ 1,049.86
012-297-12	\$ 1,049.86
012-297-13	\$ 1,049.86
012-297-14	\$ 1,049.86
012-297-15	\$ 1,049.86
012-297-16	\$ 1,049.86
012-297-17	\$ 1,049.86
012-297-18	\$ 1,049.86
012-297-19	\$ 1,049.86
012-297-20	\$ 1,049.86
012-297-21	\$ 1,049.86
012-298-01	\$ 1,049.86
012-298-02	\$ 1,049.86
012-298-03	\$ 1,049.86
012-298-04	\$ 1,049.86
012-298-05	\$ 1,049.86
012-298-06	\$ 1,049.86
012-298-07	\$ 1,049.86
012-299-01	\$ 1,049.86
012-299-02	\$ 1,049.86
012-299-03	\$ 1,049.86



City of Mendota  
COMMUNITY FACILITIES DISTRICT NO. 2006-1  
FISCAL YEAR 2022/23 TAX ROLL

APN	Levy
012-299-04	\$ 1,049.86
012-299-05	\$ 1,049.86
012-299-06	\$ 1,049.86
012-299-07	\$ 1,049.86
012-299-08	\$ 1,049.86
012-301-01	\$ 1,049.86
012-301-02	\$ 1,049.86
012-301-03	\$ 1,049.86
012-301-04	\$ 1,049.86
012-301-05	\$ 1,049.86
012-301-06	\$ 1,049.86
012-301-07	\$ 1,049.86
012-301-08	\$ 1,049.86
012-301-09	\$ 1,049.86
012-301-10	\$ 1,049.86
012-301-11	\$ 1,049.86
012-301-12	\$ 1,049.86
012-301-13	\$ 1,049.86
012-301-14	\$ 1,049.86
012-301-15	\$ 1,049.86
012-301-16	\$ 1,049.86
012-301-17	\$ 1,049.86
012-301-18	\$ 1,049.86
012-301-19	\$ 1,049.86
012-301-20	\$ 1,049.86
012-302-01	\$ 1,049.86
012-302-02	\$ 1,049.86
012-302-03	\$ 1,049.86
012-302-04	\$ 1,049.86



City of Mendota  
COMMUNITY FACILITIES DISTRICT NO. 2006-1  
FISCAL YEAR 2022/23 TAX ROLL

APN	Levy
012-302-05	\$ 1,049.86
012-302-06	\$ 1,049.86
012-302-07	\$ 1,049.86
012-302-08	\$ 1,049.86
012-302-09	\$ 1,049.86
012-302-10	\$ 1,049.86
012-302-11	\$ 1,049.86
012-302-12	\$ 1,049.86
012-302-13	\$ 1,049.86
012-302-14	\$ 1,049.86
012-302-15	\$ 1,049.86
012-302-16	\$ 1,049.86
012-302-17	\$ 1,049.86
012-302-18	\$ 1,049.86
012-302-19	\$ 1,049.86
012-302-20	\$ 1,049.86
012-302-21	\$ 1,049.86
012-302-22	\$ 1,049.86
012-302-23	\$ 1,049.86
012-302-24	\$ 1,049.86
012-302-25	\$ 1,049.86
012-302-26	\$ 1,049.86
012-302-27	\$ 1,049.86
012-302-28	\$ 1,049.86
012-302-29	\$ 1,049.86
012-302-30	\$ 1,049.86
012-302-31	\$ 1,049.86
012-302-32	\$ 1,049.86
012-302-33	\$ 1,049.86



City of Mendota  
COMMUNITY FACILITIES DISTRICT NO. 2006-1  
FISCAL YEAR 2022/23 TAX ROLL

APN	Levy
012-302-34	\$ 1,049.86
012-302-35	\$ 1,049.86
012-303-01	\$ 1,049.86
012-303-02	\$ 1,049.86
012-303-03	\$ 1,049.86
012-303-04	\$ 1,049.86
012-303-05	\$ 1,049.86
012-303-06	\$ 1,049.86
012-303-07	\$ 1,049.86
012-303-08	\$ 1,049.86
012-303-09	\$ 1,049.86
012-303-10	\$ 1,049.86
012-303-11	\$ 1,049.86
012-303-12	\$ 1,049.86
012-303-13	\$ 1,049.86
012-303-14	\$ 1,049.86
012-303-15	\$ 1,049.86
012-303-16	\$ 1,049.86
012-303-17	\$ 1,049.86
012-303-18	\$ 1,049.86
012-303-19	\$ 1,049.86
012-303-20	\$ 1,049.86
012-303-21	\$ 1,049.86
012-303-22	\$ 1,049.86
012-304-01	\$ 1,049.86
012-304-02	\$ 1,049.86
012-304-03	\$ 1,049.86
012-304-04	\$ 1,049.86
012-305-01	\$ 1,049.86



City of Mendota  
COMMUNITY FACILITIES DISTRICT NO. 2006-1  
FISCAL YEAR 2022/23 TAX ROLL

APN	Levy
012-305-02	\$ 1,049.86
012-305-03	\$ 1,049.86
012-305-04	\$ 1,049.86
012-305-05	\$ 1,049.86
012-305-06	\$ 1,049.86
012-305-07	\$ 1,049.86
012-305-08	\$ 1,049.86
012-305-09	\$ 1,049.86
012-305-10	\$ 1,049.86
012-310-01	\$ 1,049.86
012-310-02	\$ 1,049.86
012-310-03	\$ 1,049.86
012-310-04	\$ 1,049.86
012-310-05	\$ 1,049.86
012-310-06	\$ 1,049.86
012-310-07	\$ 1,049.86
012-310-08	\$ 1,049.86
012-310-09	\$ 1,049.86
012-310-10	\$ 1,049.86
012-310-11	\$ 1,049.86
012-310-12	\$ 1,049.86
012-310-13	\$ 1,049.86
012-310-14	\$ 1,049.86
012-310-15	\$ 1,049.86
012-310-16	\$ 1,049.86
012-310-17	\$ 1,049.86
012-320-01	\$ 1,049.86
012-320-02	\$ 1,049.86
012-320-03	\$ 1,049.86



City of Mendota  
COMMUNITY FACILITIES DISTRICT NO. 2006-1  
FISCAL YEAR 2022/23 TAX ROLL

APN	Levy
012-320-04	\$ 1,049.86
012-320-05	\$ 1,049.86
012-320-06	\$ 1,049.86
012-320-07	\$ 1,049.86
012-320-08	\$ 1,049.86
012-320-14	\$ 1,049.86
012-320-15	\$ 1,049.86
012-320-16	\$ 1,049.86
012-320-17	\$ 1,049.86
012-320-18	\$ 1,049.86
012-320-19	\$ 1,049.86
012-320-20	\$ 1,049.86
012-320-21	\$ 1,049.86
012-320-22	\$ 1,049.86
012-320-23	\$ 1,049.86
012-320-24	\$ 1,049.86
012-320-25	\$ 1,049.86
012-320-26	\$ 1,049.86
012-320-27	\$ 1,049.86
012-320-28	\$ 1,049.86
012-320-29	\$ 1,049.86
012-320-30	\$ 1,049.86
012-320-31	\$ 1,049.86
012-320-32	\$ 1,049.86
012-320-33	\$ 1,049.86
012-320-34	\$ 1,049.86
012-320-35	\$ 1,049.86
012-320-36	\$ 1,049.86
012-320-37	\$ 1,049.86



City of Mendota  
COMMUNITY FACILITIES DISTRICT NO. 2006-1  
FISCAL YEAR 2022/23 TAX ROLL

APN	Levy
012-320-38	\$ 1,049.86
012-320-39	\$ 1,049.86
012-320-40	\$ 1,049.86
012-320-41	\$ 1,049.86
012-320-42	\$ 1,049.86
012-320-43	\$ 1,049.86
012-320-44	\$ 1,049.86
012-320-45	\$ 1,049.86
012-320-46	\$ 1,049.86
012-320-47	\$ 1,049.86
012-320-48	\$ 1,049.86
012-320-49	\$ 1,049.86
012-320-50	\$ 1,049.86
012-320-51	\$ 1,049.86
012-320-52	\$ 1,049.86
012-320-53	\$ 1,049.86
012-320-54	\$ 1,049.86
012-320-55	\$ 1,049.86
012-320-56	\$ 1,049.86
012-320-57	\$ 1,049.86
012-320-58	\$ 1,049.86
012-320-59	\$ 1,049.86
012-331-01	\$ 1,049.86
012-331-02	\$ 1,049.86
012-331-03	\$ 1,049.86
012-331-04	\$ 1,049.86
012-331-05	\$ 1,049.86
012-331-06	\$ 1,049.86
012-331-07	\$ 1,049.86



City of Mendota  
COMMUNITY FACILITIES DISTRICT NO. 2006-1  
FISCAL YEAR 2022/23 TAX ROLL

APN	Levy
012-331-08	\$ 1,049.86
012-331-09	\$ 1,049.86
012-331-10	\$ 1,049.86
012-331-11	\$ 1,049.86
012-331-12	\$ 1,049.86
012-331-13	\$ 1,049.86
012-331-14	\$ 1,049.86
012-331-15	\$ 1,049.86
012-332-01	\$ 1,049.86
012-332-02	\$ 1,049.86
012-332-03	\$ 1,049.86
012-332-04	\$ 1,049.86
012-332-05	\$ 1,049.86
012-332-06	\$ 1,049.86
012-333-01	\$ 1,049.86
012-333-02	\$ 1,049.86
012-333-03	\$ 1,049.86
012-333-04	\$ 1,049.86
012-333-05	\$ 1,049.86
012-333-06	\$ 1,049.86
012-333-07	\$ 1,049.86
012-333-08	\$ 1,049.86
012-333-09	\$ 1,049.86
012-333-10	\$ 1,049.86
012-333-11	\$ 1,049.86
012-333-12	\$ 1,049.86
012-334-01	\$ 1,049.86
012-334-02	\$ 1,049.86
012-334-03	\$ 1,049.86





City of Mendota  
COMMUNITY FACILITIES DISTRICT NO. 2006-1  
FISCAL YEAR 2022/23 TAX ROLL

APN	Levy
012-334-04	\$ 1,049.86
012-334-05	\$ 1,049.86
012-334-06	\$ 1,049.86
012-334-07	\$ 1,049.86
012-334-08	\$ 1,049.86
012-334-09	\$ 1,049.86
012-334-10	\$ 1,049.86
012-334-11	\$ 1,049.86
012-334-12	\$ 1,049.86
012-334-13	\$ 1,049.86
012-334-14	\$ 1,049.86
012-334-15	\$ 1,049.86
012-334-16	\$ 1,049.86
012-334-17	\$ 1,049.86
012-334-18	\$ 1,049.86
012-334-19	\$ 1,049.86
012-334-20	\$ 1,049.86
012-334-21	\$ 1,049.86
012-334-22	\$ 1,049.86
012-334-23	\$ 1,049.86
013-441-01	\$ 1,049.86
013-441-02	\$ 1,049.86
013-441-03	\$ 1,049.86
013-441-04	\$ 1,049.86
013-441-05	\$ 1,049.86
013-441-06	\$ 1,049.86
013-441-07	\$ 1,049.86
013-441-08	\$ 1,049.86
013-441-09	\$ 1,049.86



City of Mendota  
COMMUNITY FACILITIES DISTRICT NO. 2006-1  
FISCAL YEAR 2022/23 TAX ROLL

APN	Levy
013-441-10	\$ 1,049.86
013-441-11	\$ 1,049.86
013-441-12	\$ 1,049.86
013-441-13	\$ 1,049.86
013-441-14	\$ 1,049.86
013-441-15	\$ 1,049.86
013-441-16	\$ 1,049.86
013-441-17	\$ 1,049.86
013-441-18	\$ 1,049.86
013-441-19	\$ 1,049.86
013-441-20	\$ 1,049.86
013-441-21	\$ 1,049.86
013-441-22	\$ 1,049.86
013-441-23	\$ 1,049.86
013-441-24	\$ 1,049.86
013-441-25	\$ 1,049.86
013-441-26	\$ 1,049.86
013-442-01	\$ 1,049.86
013-442-02	\$ 1,049.86
013-442-03	\$ 1,049.86
013-442-04	\$ 1,049.86
013-442-05	\$ 1,049.86
013-442-06	\$ 1,049.86
013-442-07	\$ 1,049.86
013-442-08	\$ 1,049.86
013-442-09	\$ 1,049.86
013-442-10	\$ 1,049.86
013-442-11	\$ 1,049.86
013-442-12	\$ 1,049.86



City of Mendota  
COMMUNITY FACILITIES DISTRICT NO. 2006-1  
FISCAL YEAR 2022/23 TAX ROLL

APN	Levy
013-442-13	\$ 1,049.86
013-442-14	\$ 1,049.86
013-443-01	\$ 1,049.86
013-443-02	\$ 1,049.86
013-443-03	\$ 1,049.86
013-443-04	\$ 1,049.86
013-443-05	\$ 1,049.86
013-443-06	\$ 1,049.86
013-443-07	\$ 1,049.86
013-443-08	\$ 1,049.86
013-443-09	\$ 1,049.86
013-443-10	\$ 1,049.86
013-443-11	\$ 1,049.86
013-443-12	\$ 1,049.86
013-443-13	\$ 1,049.86
013-443-14	\$ 1,049.86
013-443-15	\$ 1,049.86
013-443-16	\$ 1,049.86
013-443-17	\$ 1,049.86
013-443-18	\$ 1,049.86
013-443-19	\$ 1,049.86
013-451-01	\$ 1,049.86
013-451-02	\$ 1,049.86
013-451-03	\$ 1,049.86
013-451-04	\$ 1,049.86
013-451-05	\$ 1,049.86
013-451-06	\$ 1,049.86
013-452-01	\$ 1,049.86
013-452-02	\$ 1,049.86



City of Mendota  
COMMUNITY FACILITIES DISTRICT NO. 2006-1  
FISCAL YEAR 2022/23 TAX ROLL

APN	Levy
013-452-03	\$ 1,049.86
013-452-04	\$ 1,049.86
013-452-05	\$ 1,049.86
013-452-06	\$ 1,049.86
013-452-07	\$ 1,049.86
013-452-08	\$ 1,049.86
013-452-09	\$ 1,049.86
013-452-10	\$ 1,049.86
013-452-11	\$ 1,049.86
013-452-12	\$ 1,049.86
013-452-13	\$ 1,049.86
013-452-14	\$ 1,049.86
013-452-15	\$ 1,049.86
013-452-16	\$ 1,049.86
013-452-17	\$ 1,049.86
013-452-18	\$ 1,049.86
013-452-19	\$ 1,049.86
013-452-20	\$ 1,049.86
Total Levy	\$ 536,478.46
Total Parcel Count	511

---

---

**AGENDA ITEM – STAFF REPORT**

---

---

**TO:** HONORABLE MAYOR AND COUNCILMEMBERS  
**FROM:** NANCY BANDA, FINANCE DIRECTOR  
**VIA:** CRISTIAN GONZALEZ, CITY MANAGER  
**SUBJECT:** AUTHORIZING THE SUBMITTAL OF AN APPLICATION TO THE BACKUP GENERATOR FUNDING PROGRAM AND AUTHORIZING THE CITY MANAGER OR CHIEF PLANT OPERATOR TO EXECUTE ALL REQUIRED DOCUMENTS  
**DATE:** OCTOBER 25, 2022

---

**ISSUE**

Shall the City Council adopt Resolution No. 22-67, authorizing the submittal of an application to the Backup Generator Funding Program and authorizing the City Manager and Chief Plant Operator to execute all required documents?

**BACKGROUND**

The State Water Resources Control Board will be accepting applications for the Backup Generator Funding Program from September 6 to December 9, 2022. The Backup Generator Funding Program provides backup generators to drinking water systems that do not have adequate backup electrical supply to ensure continuous operations during power failures. Generator recipients must be a community water system that serves a small (less than 10,000 or less than 3,300 connections) disadvantaged (median household income (“MHI”) less than 80% of the statewide MHI, more than 50% of the homes are primary residences) community.

**ANALYSIS**

This grant funding is a wonderful opportunity for the City of Mendota (“City”) to take advantage of equipping our facilities with a backup generator to aid in emergencies. Earlier this fiscal year, the City Council approved a purchase of a standby generator, which was \$242,200.00. The City will be constructing water storage and pump station on the west side of the city. If awarded this grant funding, the City will be able to utilize the backup generator at this site or at an existing site.

**FISCAL IMPACT**

None.

**RECOMMENDATION**

Staff recommends that the City Council adopt Resolution No. 22-67, authorizing the submittal of an application to the Backup Generator Funding Program and authorizing the City Manager or Chief Plant Operator to execute all required documents.

**Attachment(s):**

1. Resolution No. 22-67

**BEFORE THE CITY COUNCIL  
OF THE  
CITY OF MENDOTA, COUNTY OF FRESNO**

**A RESOLUTION OF THE CITY COUNCIL  
OF THE CITY OF MENDOTA AUTHORIZING  
THE SUBMITTAL OF AN APPLICATION TO  
THE BACKUP GENERATOR FUNDING  
PROGRAM AND AUTHORIZING THE CITY  
MANAGER AND CHIEF PLANT OPERATOR  
TO EXECUTE ALL REQUIRED DOCUMENTS**

**RESOLUTION NO. 22-67**

**WHEREAS**, the State Water Resources Control Board (“State Water Board”) will be accepting applications for the Backup Generator Fund Program from September 6 to December 9, 2022; and

**WHEREAS**, the Backup Generator Funding Program provides backup generators to drinking water systems that do not have adequate backup electrical supplies to ensure continued operations during power failures; and

**WHEREAS**, the City of Mendota (“City”) wishes to submit an application to the State Water Board for the Backup Generator Funding Program.

**NOW, THEREFORE, BE IT RESOLVED**, by the City Council of the City of Mendota as follows:

1. The City of Mendota is authorized to apply for the State Water Resources Control Board’s Backup Generator Funding Program; and
2. The City Manager and Chief Plant Operator may execute all documents required to apply for the Backup Generator Funding Program.

\_\_\_\_\_  
Rolando Castro, Mayor

ATTEST:

I, Celeste Cabrera-Garcia, City Clerk of the City of Mendota, do hereby certify that the foregoing resolution was duly adopted and passed by the City Council at a regular meeting of said Council, held at the Mendota City Hall on the 25<sup>th</sup> day of October, 2022, by the following vote:

**AYES:  
NOES:  
ABSENT:  
ABSTAIN:**

\_\_\_\_\_  
Celeste Cabrera-Garcia, City Clerk

---

---

**AGENDA ITEM – STAFF REPORT**

---

---

**TO:** HONORABLE MAYOR AND COUNCILMEMBERS  
**FROM:** MICHAEL OSBORN, PE – CITY ENGINEER  
**VIA:** CRISTIAN GONZALEZ, CITY MANAGER  
**SUBJECT:** 2022 LOCAL STREET RECONSTRUCTION  
**DATE:** OCTOBER 25, 2022

---

**ISSUE**

Should the City Council adopt Resolution No. 22-68, awarding a construction contract for the 2022 Local Street Reconstruction Project to Emmett Valley Construction, Inc., in the amount of \$784,742?

**BACKGROUND**

At the December 14, 2021 regular City Council meeting, the Council directed staff to prepare construction documents for the reconstruction of: 1) Riofrio Street from 7<sup>th</sup> Street to 8<sup>th</sup> Street; 2) Stamoules Street from 7<sup>th</sup> Street to 9<sup>th</sup> Street; and 3) Kate Street from Divisadero Street to I Street, (the “Project”).

Provost & Pritchard Consulting Group was retained to provide land surveying and engineering design services for the Project and they have prepared plans and specifications for bidding and construction of the project.

The Project has been coordinated with the City’s Police Station and Council Chambers project and will install necessary water services and street improvements in Riofrio Street.

The request for bids was initially advertised in The Business Journal and construction documents (plans and specifications) were made available to contractors through local Builder’s Exchanges on Friday, September 23, 2022. On Friday, October 14, 2022 at 2:00 p.m. the public bid opening was held in the City Council Chambers. Six general contractors attended and submitted bids, along with staff and the City Engineer. The bids were as follows:

<b>CONTRACTOR</b>	<b>BASE BID AMOUNT</b>
Bush Engineering	\$929,339.50
Avison Construction, Inc.	\$891,083.00
Emmett Valley Construction, Inc.	\$784,742.00
Central Valley Asphalt	\$823,800.00
AGEE Construction	\$898,837.00
Dawson-Mauldin	\$1,003,472.50

## **ANALYSIS**

These are three sections of the City street system that have been identified as being in failed condition and priority projects for use of Senate Bill 1/Road Maintenance and Rehabilitation Account (SB1/RMRA) funding.

We have reviewed the submitted bid packages. The apparent lowest bidder is Emmett Valley Construction, Inc. and their bid package was reviewed and found to be complete and responsive. While not required, their bid does help achieve the City's Disadvantaged Business Enterprise (DBE) goal of 2% by including a DBE subcontractor performing 8.7% of the project.

This project is scheduled to start on November 1, 2022 and will be completed in mid-December.

## **FISCAL IMPACT**

These streets are functionally classified as "local" streets and are therefore not eligible for federal funding. The City intends to utilize their accumulated SB1/RMRA funds for delivery of this project. The total estimated project cost for this project was \$1 million, and the bids received provide a good value to the City. The RMRA funds received to date are approximately \$737,720 and by the end of Fiscal Year 2021/2022 this fund balance should be approximately \$978,413; therefore, SB1/RMRA funds will be sufficient to completely fund this project. Use of the local Street Funds are included in the Fiscal Year 2022/2023 Budget. This project will not impact the General Fund.

## **RECOMMENDATION**

Staff recommends that the City Council adopt Resolution No. 22-68, awarding a construction contract for the 2022 Local Street Reconstruction Project to Emmett Valley Construction, Inc., in the amount of \$784,742, and authorizing the City Manager or his designee to execute all documents necessary for the completion of the Project.

### **Attachment(s):**

1. Resolution No. 22-68



**BEFORE THE CITY COUNCIL  
OF THE  
CITY OF MENDOTA, COUNTY OF FRESNO**

**A RESOLUTION OF THE CITY COUNCIL  
OF THE CITY OF MENDOTA AWARDED  
THE CONSTRUCTION CONTRACT FOR  
THE 2022 LOCAL STREET RECONSTRUCTION  
TO EMMETT VALLEY CONSTRUCTION, INC.,  
IN THE AMOUNT OF \$784,742**

**RESOLUTION NO. 22-68**

**WHEREAS**, the City of Mendota (“City”) owns and maintains the public street right-of-way at Kate Street, Riofrio Street, and Stamoules Street; and

**WHEREAS**, the City received apportionments from the State of California in accordance with Senate Bill 1 (“SB1”), the Road Repair and Accountability Act of 2017, in the amount of \$737,720; and

**WHEREAS**, in Fiscal Year 2021-22 the City received \$251,459.81 in SB1 funding; and

**WHEREAS**, Resolution No. 21-40 adopted a list of projects for fiscal year 2021-22 to be funded by SB1; and

**WHEREAS**, at the December 14, 2021, regular City Council meeting, City staff was directed to proceed with a local street reconstruction project that includes Stamoules Street from 7<sup>th</sup> Street to 9<sup>th</sup> Street, Rio Frio Street from 7<sup>th</sup> Street to 8<sup>th</sup> Street, and Kate Street from Divisadero Street to I Street; and

**WHEREAS**, these street reconstruction projects were on the list adopted by Resolution No. 21-40 which were grouped together as a single construction project (the “2022 Local Street Reconstruction Project”); and

**WHEREAS**, on September 23, 2022, notice was published in the Business Journal and regional Builder’s Exchanges notifying all interested parties to submit bids for the 2022 Local Street Reconstruction Project ; and

**WHEREAS**, a public bid opening was held promptly after the deadline published in the City’s notice soliciting bids on Friday, October 14, 2022, at 2:00 p.m. in the City Council chambers; and

**WHEREAS**, six (6) companies submitted bids before the deadline; and

**WHEREAS**, Emmett Valley Construction, Inc., was the apparent lowest bidder whose proposal was found to be responsive; and

**WHEREAS**, Emmett Valley Construction, Inc., has performed responsibly on past projects for the City; and

**WHEREAS**, the proposed 2022 Local Street Reconstruction Project is categorically exempt from the California Environmental Quality Act (“CEQA”) pursuant to CEQA Guidelines Section 15302 (California Code of Regulations, Title 14, Section 15302) because it proposes to replace existing and fully-functional but deteriorated city streets with new improvements in the same location utilizing the same existing public right-of-way and serving the same function; not increasing the capacity of the street; and

**WHEREAS**, the City has sufficient Local Street funds available to fund the 2022 Local Street Reconstruction Project’s total construction cost.

**NOW, THEREFORE, BE IT RESOLVED**, by the City Council of the City of Mendota, that the City of Mendota awards the construction contract for the 2022 Local Street Reconstruction Project to Emmett Valley Construction, Inc., in the amount of \$784,742.00 and authorizes the City Manager, or his designee, to execute all documents necessary for the completion of the 2022 Local Street Reconstruction Project.

---

Rolando Castro, Mayor

ATTEST:

I, Celeste Cabrera-Garcia, City Clerk of the City of Mendota, do hereby certify that the foregoing resolution was duly adopted and passed by the City Council at a regular meeting of said Council, held at the Mendota City Hall on the 25<sup>th</sup> day of October, 2022, by the following vote:

**AYES:**  
**NOES:**  
**ABSENT:**  
**ABSTAIN:**

---

Celeste Cabrera-Garcia, City Clerk

---

---

**AGENDA ITEM – STAFF REPORT**

---

---

**TO:** HONORABLE MAYOR AND COUNCILMEMBERS  
**FROM:** CELESTE CABRERA-GARCIA, CITY CLERK  
**VIA:** CRISTIAN GONZALEZ, CITY MANAGER  
**SUBJECT:** APPOINTMENT OF MENDOTA RESIDENTS TO THE PLANNING AND RECREATION COMMISSIONS  
**DATE:** OCTOBER 25, 2022

---

**ISSUE**

Should the City Council appoint Mendota residents to the Planning and Recreation Commissions?

**BACKGROUND**

The Mendota Planning and Recreation Commissions have recently had unexpected vacancies. The Planning Commission currently has two (2) vacant positions (a regular position and the alternate position) and the terms of both positions run through January 31, 2023. The Recreation Commission currently has one (1) vacant position, and the term of the position runs through January 31, 2025.

A notice (attached to this report) was posted on October 6, 2022 notifying the public of the unscheduled vacancies, the terms of the available offices for appointment, the location of the application that is required to be completed, and the deadline (which was October 20, 2022 by 5pm) by which the application must be submitted to the office of the City Clerk.

**ANALYSIS**

A total of three (3) applications were received by the deadline for two (2) available positions on the Planning Commission (a regular position and an alternate position). The individuals who submitted applications are Josue Urias, Alex Garcia, and Kevin Romero and their applications are attached. Pursuant to Mendota Municipal Code (“MMC”) section 2.36.020, the Mayor selects individuals to appoint to the Planning Commission and the Council approves them.

Moreover, one (1) application was received by the deadline for the one (1) available position on the Recreation Commission. The application was submitted by Marcela Alonzo and her application is attached. Pursuant to MCC section 2.32.020, the City Council maintains the authority to appoint individuals to the Recreation Commission.

**FISCAL IMPACT**

None.

## **RECOMMENDATION**

Staff recommends that the Council take two separate actions:

1. Mayor Castro appoints a resident to the one regular Planning Commissioner position and a resident to the one alternate Planning Commissioner position, with the approval of the City Council; and
2. The City Council appoint Marcela Alonzo to the available position to the Recreation Commission.

### **Attachment(s):**

1. Notice of Commission Vacancy – Local Appointment List
2. Applications:
  - a. Planning Commission:
    - i. Josue Urias
    - ii. Alex Garcia
    - iii. Kevin Romero
  - b. Recreation Commission:
    - i. Marcela Alonzo



CITY OF MENDOTA  
643 QUINCE STREET  
MENDOTA, CA 93640  
(559) 655-3291

APPLICATION FOR MEMBERSHIP ON A CITY OF MENDOTA  
COMMITTEE

Name of Board or Committee: Planning Committee

Applicants' name: Josue Urias

Address: [REDACTED]

Telephone number: [REDACTED]

Present occupation: Restaurant Manager

Number of years as a Mendota resident: 15

**Memberships:**

Are you a member of any other community boards, commissions or committees?  Yes  No.

If yes please provide list: Recreation Committee

At the initial formation of the committee you have the option of a 2 year or 4 year term, please select which you would like to serve. 2 years  4years

**Education:**

Please state the highest year of school completed Highschool

Please state any special areas of study, work experience or special area of interest that may be of value to this committee:

I believe my job has helped me gain decision making skills and social skill that may be of some value to this committee.

Please give a brief statement of your views related to the business of this committee and why you would like to be a member.

I believe this committee is very important for the growth of our community and I would love to be a part of that growth in any way possible.

Signature of Applicant:



Date: 10/19/2022

Accepted:

Signature of City Clerk:



Time:

12pm

Date:

10/19/2022





CITY OF MENDOTA  
643 QUINCE STREET  
MENDOTA, CA 93640  
(559) 655-3291



APPLICATION FOR MEMBERSHIP ON A CITY OF MENDOTA  
BOARD, COMMISSION OR COMMITTEE

Name of Board or Committee: Mendota Planning Commission

Applicants' name: Alex Garcia

Address: [REDACTED]

Telephone number: [REDACTED]

Present occupation: Retail Manager

Number of years as a Mendota resident: Fourteen years

**Memberships:**

Are you a member of any other community boards, commissions or committees?  Yes  No.

If yes please provide list: \_\_\_\_\_  
\_\_\_\_\_

At the initial formation of the committee you have the option of a 2 year or 4 year term, please select which you would like to serve. 2 years  4years   
(Not Applicable for the Planning Commission. Commissioners serve 4 year terms).

**Education:**

Please state the highest year of school completed High School. Currently in college.

Please state any special areas of study, work experience or special area of interest that may be of value to this committee:

While my line of work and areas of expertise do not immediately align with the typical role of a city's planning commission, I believe my lengthy residence in Mendota and knowledge of the social and economic stance of its residents and their various backgrounds as well as my exceptional communication skills in both English and Spanish can provide valuable insight into the overall future development of the city.  
\_\_\_\_\_  
\_\_\_\_\_  
\_\_\_\_\_

**Please give a brief statement of your views related to the business of this committee and why you would like to be a member.**

I will start by saying I have never served for any public or city organization, although it is something I have wanted to delve into for a long time, however, I would like to be a member because I believe I can be a valuable asset for our community's development, growth, and positive change. I believe there are numerous areas in which our community can improve, but only through careful guidance and the collective effort of commisioners and their input. I think after many years living here, I am ready to give back to the community and work together with council and the other governing bodies to help make Mendota better.

\_\_\_\_\_  
\_\_\_\_\_  
\_\_\_\_\_

Signature of Applicant:  Date: 10-20-22

**Accepted:**

Signature of City Clerk:  Time: 1:14 PM

Date: 10/20/2022





CITY OF MENDOTA  
643 QUINCE STREET  
MENDOTA, CA 93640  
(559) 655-3291

OCT 20 2022

APPLICATION FOR MEMBERSHIP ON A CITY OF MENDOTA  
BOARD, COMMISSION OR COMMITTEE

Name of Board or Committee: Planning Commission

Applicants' name: Kevin Arias-Romero

Address: [REDACTED]

Telephone number: [REDACTED]

Present occupation: \_\_\_\_\_

Number of years as a Mendota resident: 27

Memberships:

Are you a member of any other community boards, commissions or committees?  Yes  No.

If yes please provide list: Rec Commission

At the initial formation of the committee you have the option of a 2 year or 4 year term, please select which you would like to serve. 2 years \_\_\_\_\_ 4years \_\_\_\_\_  
(Not Applicable for the Planning Commission. Commissioners serve 4 year terms).

Education:

Please state the highest year of school completed 12<sup>th</sup>/H.S. - D: Pioma

Please state any special areas of study, work experience or special area of interest that may be of value to this committee:

Previous experience as a Past Member of Commission

\_\_\_\_\_  
\_\_\_\_\_  
\_\_\_\_\_  
\_\_\_\_\_

Please give a brief statement of your views related to the business of this committee and why you would like to be a member.

I would like to once again serve on this commission as I believe we have many exciting and much needed projects going on citywide and would like to be a part of the continued expansion of the city to continue to bring businesses which results in more job opportunities for our residents

Signature of Applicant: Kevin Arias-Romero Date: 10/20/2022

Accepted:

Signature of City Clerk: [Signature] Time: 4:50 P.M.

Date: 10/20/2022





CITY OF MENDOTA  
643 QUINCE STREET  
MENDOTA, CA 93640  
(559) 655-3291

OCT 20 2022

APPLICATION FOR MEMBERSHIP ON A CITY OF MENDOTA  
BOARD, COMMISSION OR COMMITTEE

Name of Board or Committee: Recreation Commission

Applicants' name: Marcela Alonzo

Address: [REDACTED]

Telephone number: [REDACTED]

Present occupation: Child Caregiver

Number of years as a Mendota resident: 30 years

Memberships:

Are you a member of any other community boards, commissions or committees?  Yes  No

If yes please provide list: \_\_\_\_\_

At the initial formation of the committee you have the option of a 2 year or 4 year term, please select which you would like to serve. 2 years \_\_\_\_\_ 4 years  (Not Applicable for the Planning Commission. Commissioners serve 4 year terms).

Education:

Please state the highest year of school completed some college.

Please state any special areas of study, work experience or special area of interest that may be of value to this committee:

I am always eager to help. I have volunteered many times for the City of Mendota. Earth Day has always been my favorite event to dedicate my time to. I was able to plant trees at the Kojas Pierce Park to help beautify our parks. If given the chance, I am committed to work together as a team to continue to grow and upkeep our parks.



Please give a brief statement of your views related to the business of this committee and why you would like to be a member.

As a long time resident of Mendota, I know how important it is to have parks in this city. If I become a member of the Recreation Commission, I will be able to work with other members, in this commission, to help Mendota thrive to its full potential. By having input to fair usage of the parks, not only for residents, but various organizations within the city. I will be able to use my creative skills to help grow and maintain Mendota's vision and mission of our parks for our community members and hopeful visitors.

Signature of Applicant: [Signature] Date: 10/19/22

Accepted:

Signature of City Clerk: [Signature] Time: 3:44  
Date: 10/20/2022



**Animal Control  
Monthly Log**

September 2022

TYPE	BREED/DESCRIPTION	SEX	OWNER	IMPOUND Y/N	DOG DISPOSITION & DATE	CASE DISPOSITION	OFFENSE	FINE
ANIMAL COMPLAINT	2 DOGS	UNK	UNK	YES	DOG POUND	NECESSARY ACTION TAKEN	N/A	\$0.00
LOST AND FOUND ANIMAL	KITTEN	UNK	UNK	NO	ADVISED WE DO NOT PICK UP CATS	NECESSARY ACTION TAKEN	N/A	\$0.00
LOST AND FOUND ANIMAL	1 DOG	F	635 S KATE ST	YES	RETURNED TO OWNER	NECESSARY ACTION TAKEN	N/A	\$0.00
PUBLIC HAZARD	3 DOGS	UNK	UNK	NO	GONE ON ARRIVAL	UNABLE TO LOCATE	N/A	\$0.00
ANIMAL COMPLAINT	2 LARGE DOGS	UNK	UNK	YES	DOG POUND	NECESSARY ACTION TAKEN	N/A	\$0.00
ANIMAL COMPLAINT	3 SMALL DOGS	UNK	260 FLEMING AVE	NO	DOGS CONTAINED BY OWNER	WARNING	N/A	\$0.00
ANIMAL COMPLAINT	1 SMALL DOG	UNK	UNK/ 4TH/PUCHEU ST	NO	INSIDE OF OWNERS YARD	CHECKS OKAY	N/A	\$0.00
PUBLIC HAZARD	1 DOG	UNK	UNK	NO	1144 DOG	NECESSARY ACTION TAKEN	N/A	\$0.00
PUBLIC HAZARD	1 DOG	UNK	UNK	NO	1144 DOG	NECESSARY ACTION TAKEN	N/A	\$0.00
ANIMAL COMPLAINT	1 DOG	UNK	UNK	NO	UNABLE TO LOCATE	GONE ON ARRIVAL	N/A	\$0.00
ANIMAL COMPLAINT	1 SMALL DOG	UNK	UNK	NO	UNABLE TO LOCATE	GONE ON ARRIVAL	N/A	\$0.00
PUBLIC HAZARD	1 DOG	UNK	UNK	NO	UNABLE TO LOCATE	GONE ON ARRIVAL	N/A	\$0.00
ANIMAL COMPLAINT	1 SMALL DOG	UNK	UNK	NO	UNABLE TO LOCATE	GONE ON ARRIVAL	N/A	\$0.00
ANIMAL COMPLAINT	1 LARGE DOG	UNK	558 4TH ST	NO	DOG CONTAINED BY OWNER	WARNING	N/A	\$0.00
ANIMAL COMPLAINT	CHICKENS	UNK	528 I ST	NO	CONTAINED BY OWNERS	WARNING	N/A	\$0.00
ANIMAL COMPLAINT	1 SMALL DOG	UNK	UNK	YES	INFRONT OF 150 STRAW ST	NECESSARY ACTION TAKEN	N/A	\$0.00
LOST AND FOUND ANIMAL	1 DOG	UNK	UNK	NO	UNABLE TO LOCATE	NECESSARY ACTION TAKEN	N/A	\$0.00
ANIMAL COMPLAINT	1 DOG	UNK	UNK	NO	LOST DOG	NECESSARY ACTION TAKEN	N/A	\$0.00
ANIMAL COMPLAINT	1 DOG	UNK	UNK	NO	LOST DOG	NECESSARY ACTION TAKEN	N/A	\$0.00
ANIMAL COMPLAINT	1 DOG	UNK	UNK	YES	TRANSFERRED TO DOG POUND	NECESSARY ACTION TAKEN	N/A	\$0.00
ANIMAL COMPLAINT	1 SNAKE	UNK	UNK	NO	UNABLE TO LOCATE	UNABLE TO LOCATE	N/A	\$0.00
ANIMAL COMPLAINT	1 DOG	UNK	UNK	NO	CIVIL ISSUE REGARDING DOG	NECESSARY ACTION TAKEN	N/A	\$0.00
ANIMAL COMPLAINT	1 DOG	UNK	UNK	NO	GONE ON ARRIVAL	GONE ON ARRIVAL	N/A	\$0.00
ANIMAL COMPLAINT	1 CAT	UNK	UNK	NO	1144	NECESSARY ACTION TAKEN	N/A	\$0.00
ANIMAL COMPLAINT	1 LARGE DOG	M	626 I ST	NO	RETURNED TO OWNER	NECESSARY ACTION TAKEN	N/A	\$100.00
PUBLIC HAZARD	1 DOG	UNK	UNK	NO	UNABLE TO LOCATE	REPORT TO FOLLOW	N/A	\$0.00
ANIMAL COMPLAINT	3 DOGS	UNK	660 LOLITA ST	NO	CONTAINED BY OWNERS	NECESSARY ACTION TAKEN	N/A	\$0.00
ANIMAL COMPLAINT	1 DOG	UNK	UNK	NO	UNABLE TO LOCATE	GONE ON ARRIVAL	N/A	\$0.00
ANIMAL COMPLAINT	1 DOG	UNK	UNK	NO	UNABLE TO LOCATE	UNABLE TO LOCATE	N/A	\$0.00
ANIMAL COMPLAINT	1 KITTEN	UNK	UNK	NO	KITTEN WAS FREED AND LET GO	NECESSARY ACTION TAKEN	N/A	\$0.00
ANIMAL COMPLAINT	1 DOG	UNK	UNK	NO	UNABLE TO LOCATE	NECESSARY ACTION TAKEN	N/A	\$0.00
ANIMAL COMPLAINT	1 DOG	UNK	UNK	NO	UNABLE TO LOCATE	UNABLE TO LOCATE	N/A	\$0.00
LOST AND FOUND ANIMAL	1 DOG	UNK	UNK	NO	ADVISED WE DO NOT PICK UP SURRENDERS	NECESSARY ACTION TAKEN	N/A	\$0.00
LOST AND FOUND ANIMAL	1 DOG	UNK	UNK	NO	LOST DOG	NECESSARY ACTION TAKEN	N/A	\$0.00
PUBLIC HAZARD	1 DOG	UNK	UNK	NO	CONTAINED BY OWNERS	CHECKS OKAY	N/A	\$0.00
LOST AND FOUND ANIMAL	1 DOG	UNK	UNK	NO	LOST DOG	NECESSARY ACTION TAKEN	N/A	\$0.00
ANIMAL COMPLAINT	1 DOG	UNK	UNK	YES	DOG POUND	NECESSARY ACTION TAKEN	N/A	\$0.00
ANIMAL COMPLAINT	3 DOGS	UNK	UNK	NO	GONE ON ARRIVAL	NECESSARY ACTION TAKEN	N/A	\$0.00
ANIMAL COMPLAINT	2 DOGS	UNK	1848 JENNINGS ST	NO	RETURNED TO OWNER	NECESSARY ACTION TAKEN	N/A	\$0.00
ANIMAL COMPLAINT	1 DOG	UNK	UNK	NO	UNABLE TO LOCATE	GONE ON ARRIVAL	N/A	\$0.00
ANIMAL COMPLAINT	1 DOG	M	626 I ST	YES	DOG POUND	NECESSARY ACTION TAKEN	N/A	\$50.00
ANIMAL COMPLAINT	1 DOG	M	UNK	YES	DOG POUND	NECESSARY ACTION TAKEN	N/A	\$0.00
PUBLIC HAZARD	2 DOGS	UNK	UNK	YES	DOG POUND	NECESSARY ACTION TAKEN	N/A	\$0.00
					<b>TOTAL IMPOUND: 9</b>		<b>TOTAL</b>	<b>\$150.00</b>
					RETURNED TO OWNER: 2			

**Code Enforcement  
Monthly Log**

September 2022

ADDRESS	TYPE OF CASE	1ST NOTICE	DEADLINE	STATUS	FINE AMOUNT	OFFICER
1883 7TH ST	MUNICODE VIOLATION: STEAM CLEANERS; WILL CHECK FOR BUSINESS LICENSE	9/1/2022	N/A	WARNING	\$ -	G. ALCAZAR
191 SORENSEN AVE	VEHICLE CHECK	9/1/2022	N/A	WARNING	\$ -	Y. SANDOVAL
301 BLANCO ST	FOLLOW-UP	9/1/2022	N/A	CITED	\$ 50.00	G. ALCAZAR
1167 PUCHEU ST	MUNICODE VIOLATION: JUNK, INOPERABLE VEHICLE, FURNITURE	9/1/2022	N/A	NECESSARY ACTION TAKEN	\$ -	Y. SANDOVAL
GARCIA/RIOS ST	VEHICLE CHECK	9/1/2022	N/A	TAGGED	\$ -	R. PENA
OLLER/5TH ST	MUNICODE VIOLATION: OPEN ALCOHOLIC BEVERAGE	9/1/2022	N/A	CITED	\$ 50.00	G. ALCAZAR/R. PENA
272 NAPLES ST	VEHICLE CHECK	9/1/2022	N/A	CITED	\$ 50.00	R. PENA
1783 8TH ST	VEHICLE CHECK	9/1/2022	N/A	CITED	\$ 50.00	G. ALCAZAR
1000 AIRPORT BLVD	CITIZEN ASSIST	9/1/2022	N/A	COMPLETE	\$ -	R.PENA/Y.SANDOVAL
218 OLLER ST	COMMUNITY CONTACT	9/1/2022	N/A	COMPLETE	\$ -	G. ALCAZAR
210 LUA AVE	COMMUNITY CONTACT	9/1/2022	N/A	COMPLETE	\$ -	R. PENA
4TH/NAPLES ST	MUNICODE VIOLATION: OPEN ALCOHOLIC BEVERAGE	9/1/2022	N/A	CITED	\$ 50.00	G. ALCAZAR
913 PUCHEU ST	VEHICLE CHECK	9/1/2022	N/A	CITED	\$ 50.00	G. ALCAZAR
747 DERRICK AVE	COMMUNITY CONTACT	9/1/2022	N/A	COMPLETE	\$ -	R. PENA
867 OLLER ST	COMMUNITY CONTACT	9/1/2022	N/A	COMPLETE	\$ -	Y. SANDOVAL
900 AIRPORT BLVD	MUNICODE VIOLATION	9/1/2022	N/A	CHECKS OKAY	\$ -	G. ALCAZAR
900 AIRPORT BLVD	MUNICODE VIOLATION: SEWAGE SEEPING INTO THE ROADWAY	9/1/2022	N/A	CITED	\$ 50.00	G. ALCAZAR
1883 7TH ST	MISC. INVESTIGATION: BIC	9/1/2022	N/A	CHECKS OKAY	\$ -	R. PENA/Y. SANDOVAL/G. ALCAZAR
6TH/LOLITA ST	MUNICODE VIOLATION	9/1/2022	N/A	NECESSARY ACTION TAKEN	\$ -	G. ALCAZAR
200 DERRICK AVE	MUNICODE VIOLATION: DRINKING IN PUBLIC	9/1/2022	N/A	CITED	\$ 50.00	R.PENA/G. ALCAZAR
2ND/OLLER ST	VEHICLE CHECK	9/1/2022	N/A	CITED	\$ 50.00	Y. SANDOVAL
1167 PUCHEU ST	FOLLOW-UP	9/1/2022	N/A	COMPLETE	\$ -	Y. SANDOVAL
578 NAPLES ST	MUNICODE VIOLATION: APPLIANCE IN FRONT OF PROPERTY	9/2/2022	N/A	WARNING	\$ -	R. PENA
760 DERRICK AVE	COMMUNITY CONTACT	9/2/2022	N/A	COMPLETE	\$ -	R. PENA
5TH/OLLER ST	MUNICODE VIOLATION: DRINKING IN PUBLIC	9/3/2022	N/A	WARNING	\$ -	G. ALCAZAR
MARIE/5TH ST	MUNICODE VIOLATION: HOMELESS ENCAMPMENT	9/3/2022	N/A	NECESSARY ACTION TAKEN	\$ -	G. ALCAZAR
800 GARCIA ST	VEHICLE CHECK	9/3/2022	N/A	CHECKS OKAY	\$ -	G. ALCAZAR
617 4TH ST	MUNICODE VIOLATION: TRASH/JUNK	9/3/2022	N/A	WARNING	\$ -	A. NAVARRO
612 DE LA CRUZ ST	VEHICLE CHECK	9/3/2022	N/A	CITED	\$ 50.00	G. ALCAZAR
226 LUA AVE	VEHICLE CHECK	9/3/2022	N/A	CITED	\$ 50.00	A. NAVARRO
467 OLLER ST	MUNICODE VIOLATION: DRINKING IN PUBLIC	9/3/2022	N/A	WARNING	\$ -	G. ALCAZAR/A. NAVARRO
8TH/QUINCE ST	MUNICODE VIOLATION: DRINKING IN PUBLIC	9/3/2022	N/A	CITED	\$ 50.00	G. ALCAZAR/A. NAVARRO
ALLEY 8TH/QUINCE ST	MUNICODE VIOLATION	9/3/2022	N/A	CANCELLED	\$ -	G. ALCAZAR
1000 AIRPORT BLVD	RECOVERED STOLEN VEHICLE	9/3/2022	N/A	NECESSARY ACTION TAKEN	\$ -	A. NAVARRO/G. ALCAZAR
5TH/OLLER ST	MUNICODE VIOLATION: DRINKING IN PUBLIC	9/4/2022	N/A	CITED	\$ 50.00	G. ALCAZAR
3699 BASS AVE	DIRECTED PATROL CHECKS	9/4/2022	N/A	COMPLETE	\$ -	G. ALCAZAR
7TH/TULE ST	COMMUNITY CONTACT	9/4/2022	N/A	COMPLETE	\$ -	A. NAVARRO
HERNANDEZ/GARCIA ST	VEHICLE CHECK	9/4/2022	N/A	CITED	\$ 50.00	G. ALCAZAR
678 INEZ ST	MUNICODE VIOLATION: TWO APPLIANCES	9/4/2022	N/A	CITED	\$ 200.00	A. NAVARRO
GURROLA/GONZALEZ ST	VEHICLE CHECK	9/4/2022	N/A	72-HOUR TAG	\$ -	G. ALCAZAR
483 N KATE ST	VEHICLE CHECK	9/4/2022	N/A	CITED/72-HOUR TAG	\$ 50.00	A. NAVARRO
467 OLLER ST	MUNICODE VIOLATION: DRINKING IN PUBLIC	9/4/2022	N/A	CITED	\$ 50.00	G. ALCAZAR
350 SORENSEN AVE	PATROL CHECKS	9/4/2022	N/A	COMPLETE	\$ -	A. NAVARRO
LOZANO PARK	PATROL CHECKS	9/4/2022	N/A	COMPLETE	\$ -	A. NAVARRO
BASS AVE/CA-33	PATROL CHECKS	9/4/2022	N/A	COMPLETE	\$ -	G. ALCAZAR
401 MENDOZA CT	VEHICLE CHECK	9/6/2022	N/A	CHECKS OKAY	\$ -	G. ALCAZAR
GONZALEZ/GURROLA ST	VEHICLE CHECK	9/6/2022	N/A	CITED	\$ 50.00	G. ALCAZAR
218 OLLER ST	COMMUNITY CONTACT	9/6/2022	N/A	COMPLETE	\$ -	Y. SANDOVAL
647 PEREZ ST	VEHICLE CHECK	9/6/2022	N/A	CITED	\$ 50.00	G. ALCAZAR
GARCIA/GOMEZ ST	VEHICLE CHECK	9/6/2022	N/A	72-HOUR TAG	\$ -	Y. SANDOVAL
250 S GREGG CT	FOLLOW-UP	9/6/2022	N/A	COMPLETE	\$ -	Y. SANDOVAL
751 H ST	VEHICLE CHECK	9/6/2022	N/A	72-HOUR TAG	\$ -	G. ALCAZAR
523 CANTU ST	COMMUNITY CONTACT	9/6/2022	N/A	WARNING	\$ -	G. ALCAZAR
766 DERRICK AVE	COMMUNITY CONTACT	9/6/2022	N/A	COMPLETE	\$ -	G. ALCAZAR
PUCHEU/7TH ST	FLAG DOWN	9/6/2022	N/A	COMPLETE	\$ -	G. ALCAZAR
467 OLLER ST	MUNICODE VIOLATION: DRINKING IN PUBLIC	9/6/2022	N/A	CITED	\$ 50.00	G. ALCAZAR
1840 7TH ST	COMMUNITY CONTACT	9/6/2022	N/A	COMPLETE	\$ -	Y. SANDOVAL
747 DERRICK AVE	COMMUNITY CONTACT	9/6/2022	N/A	COMPLETE	\$ -	Y. SANDOVAL
643 QUINCE ST	ADMINISTRATIVE MEETING	9/6/2022	N/A	COMPLETE	\$ -	Y. SANDOVAL
DOG POUND	DIRECTED PATROL CHECKS	9/6/2022	N/A	COMPLETE	\$ -	G. ALCAZAR
490 GONZALEZ ST	VEHICLE CHECK	9/7/2022	N/A	72-HOUR TAG	\$ -	Y. SANDOVAL
208 ESPINOZA ST	MUNICODE VIOLATION: VEHICLE PARKED ON LAWN	9/7/2022	N/A	WARNING	\$ -	Y. SANDOVAL
747 DERRICK AVE	COMMUNITY CONTACT	9/7/2022	N/A	COMPLETE	\$ -	Y. SANDOVAL
766 DERRICK AVE	MUNICODE VIOLATION: LANDSCAPING	9/8/2022	N/A	NECESSARY ACTION TAKEN	\$ -	R. PENA
181 NAPLES ST	COMMUNITY CONTACT	9/8/2022	N/A	COMPLETE	\$ -	G. ALCAZAR
DOG POUND	DIRECTED PATROL CHECKS	9/8/2022	N/A	COMPLETE	\$ -	G. ALCAZAR
643 QUINCE ST	COMMUNITY CONTACT	9/8/2022	N/A	COMPLETE	\$ -	R. PENA
115 MCCABE AVE	COMMUNITY CONTACT	9/8/2022	N/A	COMPLETE	\$ -	R. PENA
719 QUINCE ST	COMMUNITY CONTACT	9/8/2022	N/A	COMPLETE	\$ -	Y. SANDOVAL

**Code Enforcement  
Monthly Log**

September 2022

7TH/TULE ST	VEHICLE CHECK	9/8/2022	N/A	72-HOUR TAG	\$	-	G. ALCAZAR
120 STRAW ST	VEHICLE CHECK	9/8/2022	N/A	WARNING	\$	-	Y. SANDOVAL
903 RIOFRIO ST	VEHICLE CHECK	9/8/2022	N/A	CITED	\$	50.00	Y. SANDOVAL
4TH/PUCHEU ST	MUNICODE VIOLATION: DRINKING IN PUBLIC	9/8/2022	N/A	CITED	\$	50.00	R. PENA
778 QUINCE ST	VEHICLE CHECK	9/8/2022	N/A	CHECKS OKAY	\$	-	G. ALCAZAR
982 RIOFRIO ST	VEHICLE CHECK	9/8/2022	N/A	CITED	\$	50.00	Y. SANDOVAL
643 RIOFRIO ST	VEHICLE CHECK	9/8/2022	N/A	72-HOUR TAG	\$	-	G. ALCAZAR
934 RIOFRIO ST	MUNICODE VIOLATION: OPEN FENCE BLOCKING SIDEWALK	9/8/2022	N/A	WARNING	\$	-	Y. SANDOVAL
605 BASS AVE	HOMELESS ENCAMPMENT	9/8/2022	N/A	NECESSARY ACTION TAKEN	\$	-	R. PENA
747 DERRICK AVE	COMMUNITY CONTACT	9/8/2022	N/A	COMPLETE	\$	-	Y. SANDOVAL
218 OLLER ST	COMMUNITY CONTACT	9/8/2022	N/A	COMPLETE	\$	-	R. PENA
643 QUINCE ST	COMMUNITY CONTACT	9/8/2022	N/A	COMPLETE	\$	-	R. PENA
1074 6TH ST	VEHICLE CHECK	9/8/2022	N/A	CITED	\$	-	G. ALCAZAR
200 FLEMING AVE	VEHICLE CHECK	9/8/2022	N/A	CITED	\$	50.00	R. PENA
6TH/NAPLES ST	COMMUNITY CONTACT	9/8/2022	N/A	WARNING	\$	-	G. ALCAZAR
DOG POUND	DIRECTED PATROL CHECKS	9/9/2022	N/A	COMPLETE	\$	-	A. NAVARRO
601 N 4TH ST	VEHICLE CHECK	9/9/2022	N/A	CITED	\$	50.00	A. NAVARRO
585 J ST	VEHICLE CHECK	9/9/2022	N/A	CHECKS OKAY	\$	-	A. NAVARRO
439 N KATE ST	VEHICLE CHECK	9/9/2022	N/A	REPORT TO FOLLOW	\$	-	A. NAVARRO
HERNANDEZ/GAXIOLA ST	VEHICLE CHECK	9/9/2022	N/A	CHECKS OKAY	\$	-	A. NAVARRO
800 GARCIA ST	VEHICLE CHECK	9/9/2022	N/A	CITED	\$	50.00	A. NAVARRO
BLANCO/DE LA CRUZ ST	VEHICLE CHECK	9/9/2022	N/A	CHECKS OKAY	\$	-	A. NAVARRO
1957 JENNINGS ST	MUNICODE VIOLATION: PARKING ON THE LAWN	9/9/2022	N/A	CITED	\$	-	A. NAVARRO
239 VALENZUELA ST	MUNICODE VIOLATION: TRUCK TRAILER IN RESIDENTIAL	9/9/2022	N/A	WARNING	\$	-	A. NAVARRO
141 PETRY ST	VEHICLE CHECK	9/9/2022	N/A	CITED	\$	100.00	A. NAVARRO
2ND/OLLER ST	VEHICLE CHECK	9/9/2022	N/A	CITED	\$	50.00	A. NAVARRO
210 LUA AVE	COMMUNITY CONTACT	9/10/2022	N/A	COMPLETE	\$	-	A. NAVARRO
2ND/OLLER ST	VEHICLE CHECK	9/10/2022	N/A	WARNING	\$	-	G. ALCAZAR
497 OLLER ST	VENDOR	9/10/2022	N/A	WARNING	\$	-	A. NAVARRO
GARCIA ST	VEHICLE CHECK	9/10/2022	N/A	WARNING	\$	-	G. ALCAZAR
912 MARIE ST	COMMUNITY CONTACT	9/10/2022	N/A	COMPLETE	\$	-	A. NAVARRO
212 LUA AVE	MUNICODE VIOLATION: TRASH BINS AFTER 24 HOURS	9/10/2022	N/A	WARNING	\$	-	A. NAVARRO
285 MARIE ST	VEHICLE CHECK	9/10/2022	N/A	CITED	\$	50.00	G. ALCAZAR
467 OLLER ST	MUNICODE VIOLATION: DRINKING IN PUBLIC	9/10/2022	N/A	WARNING	\$	-	G. ALCAZAR
1925 6TH ST	MUNICODE VIOLATION: TODDLER WALKING BY HIMSELF	9/10/2022	N/A	WARNING	\$	-	G. ALCAZAR
761 STAMOULES ST	VEHICLE CHECK	9/10/2022	N/A	CITED	\$	50.00	G. ALCAZAR
224 LUA AVE	VEHICLE CHECK	9/11/2022	N/A	WARNING	\$	-	A. NAVARRO
1225 OLLER ST	COMMUNITY CONTACT	9/11/2022	N/A	COMPLETE	\$	-	A. NAVARRO
1840 7TH ST	COMMUNITY CONTACT	9/11/2022	N/A	COMPLETE	\$	-	A. NAVARRO
8TH/QUINCE ST	VEHICLE CHECK	9/11/2022	N/A	CITED	\$	50.00	A. NAVARRO
MARIE/5TH ST	MUNICODE VIOLATION: ABANDONED RV	9/11/2022	N/A	WARNING	\$	-	G. ALCAZAR
611 LOZANO ST	VEHICLE CHECK	9/11/2022	N/A	CITED	\$	50.00	G. ALCAZAR
611 LOZANO ST	VEHICLE CHECK	9/11/2022	N/A	TOW/ REPORT TO FOLLOW	\$	-	G. ALCAZAR
6TH/MARIE ST	HOMELESS ENCAMPMENT	9/11/2022	N/A	CITED	\$	100.00	G. ALCAZAR
254 L ST	COMMUNITY CONTACT	9/11/2022	N/A	COMPLETE	\$	-	A. NAVARRO
1415 9TH ST	COMMUNITY CONTACT	9/12/2022	N/A	COMPLETE	\$	-	R. PENA
1000 AIRPORT BLVD	LOBBY TRAFFIC	9/12/2022	N/A	COMPLETE	\$	-	A. NAVARRO
1415 9TH ST	COMMUNITY CONTACT	9/12/2022	N/A	COMPLETE	\$	-	R. PENA
218 OLLER ST	COMMUNITY CONTACT	9/12/2022	N/A	COMPLETE	\$	-	R. PENA
890 PUCHEU ST	COMMUNITY CONTACT	9/12/2022	N/A	COMPLETE	\$	-	A. NAVARRO
218 OLLER ST	COMMUNITY CONTACT	9/13/2022	N/A	COMPLETE	\$	-	R. PENA
605 BASS AVE	HOMELESS ENCAMPMENT	9/13/2022	N/A	REPORT TO FOLLOW	\$	-	Y. SANDOVAL/G. ALCAZAR/ R.PENA
766 DERRICK AVE	FOLLOW-UP	9/13/2022	N/A	NECESSARY ACTION TAKEN	\$	-	R. PENA
6TH/MARIE ST	HOMELESS ENCAMPMENT	9/13/2022	N/A	NECESSARY ACTION TAKEN	\$	-	G. ALCAZAR
1782 4TH ST	VEHICLE CHECK: VEHICLE TOWED FROM ALLEYWAY	9/13/2022	N/A	REPORT TO FOLLOW	\$	-	R. PENA
2079 7TH ST	COMMUNITY CONTACT	9/14/2022	N/A	COMPLETE	\$	-	Y. SANDOVAL
633 LOZANO ST	MUNICODE VIOLATION: VEHICLE PARKED ON LAWN	9/14/2022	N/A	CITED	\$	25.00	Y. SANDOVAL
6TH/STAMOULES ST	VEHICLE CHECK	9/14/2022	N/A	CITED	\$	50.00	R. PENA
SMOOT/SORENSEN AVE	VEHICLE CHECK	9/14/2022	N/A	72- HOUR TAG	\$	-	Y. SANDOVAL
270 VALENZUELA ST	VEHICLE CHECK	9/14/2022	N/A	CITED	\$	25.00	Y. SANDOVAL
6TH/MARIE ST	HOMELESS ENCAMPMENT	9/14/2022	N/A	ADVISED	\$	-	R. PENA
288 VALENZUELA ST	VEHICLE CHECK	9/14/2022	N/A	CITED	\$	100.00	Y. SANDOVAL
6TH/LOLITA ST	MUNICODE VIOLATION: DRINKING IN PUBLIC	9/14/2022	N/A	CITED	\$	50.00	R. PENA
167 CERVANTES ST	MUNICODE VIOLATION: APPLIANCE IN FRONT OF PROPERTY	9/14/2022	N/A	WARNING	\$	-	Y. SANDOVAL
2051 8TH ST	MUNICODE VIOLATION: NO ROOFING PERMIT	9/14/2022	N/A	WARNING	\$	-	Y. SANDOVAL
218 OLLER ST	COMMUNITY CONTACT	9/14/2022	N/A	COMPLETE	\$	-	Y. SANDOVAL
1282 BELMONT AVE	ADMINISTRATIVE MEETING	9/14/2022	N/A	COMPLETE	\$	-	R. PENA/Y. SANDOVAL
790 PUCHEU ST	VEHICLE CHECK	9/15/2022	N/A	72-HOUR TAG	\$	-	G. ALCAZAR
121 BARBOZA ST	HOMELESS ENCAMPMENT	9/15/2022	N/A	NECESSARY ACTION TAKEN	\$	-	G. ALCAZAR
643 QUINCE ST	COMMUNITY CONTACT	9/15/2022	N/A	COMPLETE	\$	-	G. ALCAZAR
697 DERRICK AVE	COMMUNITY CONTACT	9/15/2022	N/A	COMPLETE	\$	-	Y. SANDOVAL

**Code Enforcement  
Monthly Log**

September 2022

249 ESPINOZA ST	COMMUNITY CONTACT	9/15/2022	N/A	COMPLETE	\$	-	G. ALCAZAR
867 OLLER ST	COMMUNITY CONTACT	9/15/2022	N/A	COMPLETE	\$	-	Y. SANDOVAL
GURROLA/GONZALEZ ST	VEHICLE CHECK	9/15/2022	N/A	CITED	\$	50.00	G. ALCAZAR
2ND/MARIE ST	MUNICODE VIOLATION: ALCOHOLIC CONTAINERS	9/15/2022	N/A	WARNING	\$	-	G. ALCAZAR
2200 FRESNO ST	SPECIAL DETAIL	9/15/2022	N/A	COMPLETE	\$	-	Y. SANDOVAL
349 PUCHEU ST	VEHICLE CHECK	9/15/2022	N/A	CHECKS OKAY	\$	-	G. ALCAZAR
330 PUCHEU ST	CITIZEN ASSIST	9/15/2022	N/A	NECESSARY ACTION TAKEN	\$	-	G. ALCAZAR
649 LOZANO ST	VEHICLE CHECK	9/15/2022	N/A	CITED	\$	50.00	G. ALCAZAR
912 MARIE ST	REFUELING	9/15/2022	N/A	COMPLETE	\$	-	G. ALCAZAR
1883 7TH ST	MUNICODE VIOLATION: URINATING IN PUBLIC	9/15/2022	N/A	CITED	\$	50.00	R. PENA
766 DERRICK AVE	MUNICODE VIOLATION: OVER GROWN WEEDS; 2ND OFFENSE	9/15/2022	N/A	CITED	\$	50.00	R. PENA
790 PUCHEU ST	ABANDONED VEHICLE	9/16/2022	N/A	CHECKS OKAY	\$	-	Y. SANDOVAL
912 MARIE ST	COMMUNITY CONTACT	9/16/2022	N/A	COMPLETE	\$	-	Y. SANDOVAL
643 QUINCE ST	COMMUNITY CONTACT	9/16/2022	N/A	COMPLETE	\$	-	A. NAVARRO
667 OLLER ST	COMMUNITY CONTACT	9/16/2022	N/A	COMPLETE	\$	-	A. NAVARRO
664 OLLER ST	COMMUNITY CONTACT	9/16/2022	N/A	COMPLETE	\$	-	A. NAVARRO
350 SORENSEN AVE	SPECIAL DETAIL	9/17/2022	N/A	COMPLETE	\$	-	A. NAVARRO/G. ALCAZAR/Y. SANDOVAL/R.PENA
603 LOZANO ST	NOISE NUISANCE	9/17/2022	N/A	WARNING	\$	-	A. NAVARRO
8TH/QUINCE ST	VEHICLE CHECK	9/18/2022	N/A	CITED	\$	50.00	G. ALCAZAR
1840 7TH ST	VEHICLE CHECK	9/18/2022	N/A	WARNING	\$	-	A. NAVARRO
6TH/MARIE ST	HOMELESS ENCAMPMENT	9/18/2022	N/A	WARNING	\$	-	G. ALCAZAR/A. NAVARRO
BASS/2ND ST	COMMUNITY CONTACT	9/18/2022	N/A	COMPLETE	\$	-	A. NAVARRO
424 N KATE ST	VEHICLE CHECK	9/18/2022	N/A	CITED	\$	50.00	G. ALCAZAR
649 4TH CT	VEHICLE CHECK	9/18/2022	N/A	CHECKS OKAY	\$	-	G. ALCAZAR
245 L ST	FOLLOW-UP	9/18/2022	N/A	COMPLETE	\$	-	A. NAVARRO
720 OLLER ST	MUNICODE VIOLATION: CELL PHONE STAND	9/18/2022	N/A	WARNING	\$	-	A. NAVARRO
747 DERRICK AVE	COMMUNITY CONTACT	9/19/2022	N/A	COMPLETE	\$	-	R. PENA
1415 9TH ST	COMMUNITY CONTACT	9/19/2022	N/A	COMPLETE	\$	-	A. NAVARRO
1000 AIRPORT BLVD	LOBBY TRAFFIC	9/19/2022	N/A	NECESSARY ACTION TAKEN	\$	-	R. PENA
FRESNO	SPECIAL DETAIL	9/19/2022	N/A	COMPLETE	\$	-	A. NAVARRO
7TH/STAMOULES ST	VEHICLE CHECK	9/19/2022	N/A	CITED	\$	100.00	R. PENA
2ND/OLLER ST	VEHICLE CHECK	9/19/2022	N/A	CITED	\$	50.00	R. PENA
311 RIOS ST	VEHICLE CHECK	9/19/2022	N/A	REPORT TO FOLLOW	\$	-	R. PENA
747 DERRICK AVE	COMMUNITY CONTACT	9/19/2022	N/A	COMPLETE	\$	-	R. PENA
643 QUINCE ST	COMMUNITY CONTACT	9/19/2022	N/A	COMPLETE	\$	-	A. NAVARRO
1415 9TH ST	COMMUNITY CONTACT	9/19/2022	N/A	COMPLETE	\$	-	R. PENA
218 OLLER ST	COMMUNITY CONTACT	9/19/2022	N/A	COMPLETE	\$	-	R. PENA
605 BASS AVE	PATROL CHECKS	9/20/2022	N/A	COMPLETE	\$	-	A. NAVARRO
115 MCCABE AVE	PATROL CHECKS	9/20/2022	N/A	COMPLETE	\$	-	A. NAVARRO
1258 BELMONT AVE	PATROL CHECKS	9/20/2022	N/A	COMPLETE	\$	-	A. NAVARRO
350 SORENSEN AVE	GRAND THEFT	9/20/2022	N/A	REPORT TO FOLLOW	\$	-	A. NAVARRO
2099 7TH ST	COMMUNITY CONTACT	9/20/2022	N/A	COMPLETE	\$	-	G. ALCAZAR
206 L ST	MUNICODE VIOLATION: APPLIANCE IN FRONT OF PROPERTY	9/20/2022	N/A	WARNING	\$	-	Y. SANDOVAL
643 QUINCE ST	COMMUNITY CONTACT	9/20/2022	N/A	COMPLETE	\$	-	Y. SANDOVAL
614 J ST	CITIZEN ASSIST	9/20/2022	N/A	COMPLETE	\$	-	G. ALCAZAR
6TH/NAPLES ST	COMMUNITY CONTACT	9/20/2022	N/A	COMPLETE	\$	-	A. NAVARRO/ Y. SANDOVAL
467 OLLER ST	MUNICODE VIOLATION: OPEN ALCOHOLIC BEVERAGE	9/20/2022	N/A	WARNING	\$	-	G. ALCAZAR
655 OLLER ST	COMMUNITY CONTACT	9/20/2022	N/A	COMPLETE	\$	-	A. NAVARRO/ Y. SANDOVAL
HERNANDEZ/GAXIOLA ST	VEHICLE CHECK	9/20/2022	N/A	CHECKS OKAY	\$	-	G. ALCAZAR
157 DERRICK AVE	VEHICLE CHECK	9/20/2022	N/A	WARNING	\$	-	G. ALCAZAR
218 OLLER ST	COMMUNITY CONTACT	9/20/2022	N/A	COMPLETE	\$	-	Y. SANDOVAL
STAMOULES/9TH ST	CITIZEN ASSIST	9/20/2022	N/A	COMPLETE	\$	-	G. ALCAZAR
201 GREGG CT N	CITIZEN ASSIST	9/20/2022	N/A	COMPLETE	\$	-	G. ALCAZAR
655 OLLER ST	COMMUNITY CONTACT	9/21/2022	N/A	COMPLETE	\$	-	Y. SANDOVAL
218 OLLER ST	COMMUNITY CONTACT	9/21/2022	N/A	COMPLETE	\$	-	Y. SANDOVAL
1000 AIRPORT BLVD	VANDALISM	9/21/2022	N/A	REPORT TO FOLLOW	\$	-	Y. SANDOVAL
1000 AIRPORT BLVD	ADMINISTRATIVE MEETING	9/21/2022	N/A	COMPLETE	\$	-	Y. SANDOVAL
1282 BELMONT AVE	ADMINISTRATIVE MEETING	9/21/2022	N/A	COMPLETE	\$	-	Y. SANDOVAL
121 BARBOZA ST	COMMUNITY CONTACT	9/21/2022	N/A	COMPLETE	\$	-	Y. SANDOVAL
830 JUANITA ST	COMMUNITY CONTACT	9/22/2022	N/A	COMPLETE	\$	-	A. NAVARRO
RAMIREZ/BARBOZA ST	VEHICLE CHECK	9/22/2022	N/A	CITED	\$	50.00	G. ALCAZAR
307 MARIE ST	VEHICLE CHECK	9/22/2022	N/A	CITED	\$	50.00	G. ALCAZAR
NAPLES/4TH ST	VEHICLE CHECK	9/22/2022	N/A	WARNING	\$	-	Y. SANDOVAL
NAPLES/2ND ST	COMMUNITY CONTACT	9/22/2022	N/A	COMPLETE	\$	-	Y. SANDOVAL
647 PEREZ ST	VEHICLE CHECK	9/22/2022	N/A	CHECKS OKAY	\$	-	G. ALCAZAR
645 GAXIOLA ST	VEHICLE CHECK	9/22/2022	N/A	CITED	\$	50.00	G. ALCAZAR
720 OLLER ST	COMMUNITY CONTACT	9/22/2022	N/A	COMPLETE	\$	-	Y. SANDOVAL
912 MARIE ST	REFUELING	9/22/2022	N/A	COMPLETE	\$	-	A. NAVARRO
FIREBAUGH	SPECIAL DETAIL	9/22/2022	N/A	COMPLETE	\$	-	A. NAVARRO
240 HOLMES AVE	VEHICLE CHECK	9/22/2022	N/A	WARNING	\$	-	G. ALCAZAR
467 OLLER ST	MUNICODE VIOLATION: DRINKING IN PUBLIC	9/22/2022	N/A	CITED	\$	50.00	G. ALCAZAR



**Code Enforcement  
Monthly Log**

September 2022

912 MARIE ST	REFUELING	9/22/2022	N/A	COMPLETE	\$	-	Y. SANDOVAL
272 GREGG CT N	VEHICLE CHECK	9/22/2022	N/A	WARNING	\$	-	A. NAVARRO
1000 AIRPORT BLVD	LOBBY TRAFFIC	9/22/2022	N/A	COMPLETE	\$	-	A. NAVARRO
605 I ST	MUNICODE VIOLATION: MATTRESSES AND 1 APPLIANCE	9/22/2022	N/A	WARNING	\$	-	A. NAVARRO
350 SORENSEN AVE	BUSINESS INSPECTION COMPLIANCE	9/22/2022	N/A	COMPLETE	\$	-	A. NAVARRO/Y. SANDOVAL
350 SORENSEN AVE	SPECIAL DETAIL	9/22/2022	N/A	COMPLETE	\$	-	G. ALCAZAR
350 SORENSEN AVE	SPECIAL DETAIL	9/22/2022	N/A	COMPLETE	\$	-	Y. SANDOVAL
1285 OLLER ST	COMMUNITY CONTACT	9/23/2022	N/A	COMPLETE	\$	-	R. PENA
160 N BROADWAY ST	SPECIAL DETAIL	9/23/2022	N/A	COMPLETE	\$	-	Y. SANDOVAL
350 SORENSEN AVE	BUSINESS INSPECTION COMPLIANCE	9/23/2022	N/A	COMPLETE	\$	-	R. PENA
218 OLLER ST	COMMUNITY CONTACT	9/23/2022	N/A	COMPLETE	\$	-	R. PENA
8TH/JUANITA ST	RECOVERED STOLEN VEHICLE	9/23/2022	N/A	REPORT TO FOLLOW	\$	-	R. PENA
543 STAMOULES ST	MISC. INVESTIGATION	9/23/2022	N/A	NECESSARY ACTION TAKEN	\$	-	R. PENA
6TH/OLLER ST	AMBULANCE REQUEST	9/23/2022	N/A	TOT TO EMS	\$	-	R. PENA
747 DERRICK AVE	COMMUNITY CONTACT	9/23/2022	N/A	COMPLETE	\$	-	R. PENA
543 STAMOULES ST	MUNICODE VIOLATION: JUNK, INOPERABLE VEHICLE, SCRAP METAL, WORN DOWN FENCE IN ALLEY	9/23/2022	N/A	WARNING	\$	-	Y. SANDOVAL
609 LOZANO ST	MUNICODE VIOLATION: VEHICLE PARKED ON LAWN	9/24/2022	N/A	CITED	\$	25.00	R. PENA
633 LOZANO ST	MUNICODE VIOLATION: VEHICLE PARKED ON LAWN	9/24/2022	N/A	CITED	\$	25.00	R. PENA
3699 BASS AVE	PATROL CHECKS	9/24/2022	N/A	COMPLETE	\$	-	G. ALCAZAR
6TH/MARIE ST	MUNICODE VIOLATION: HOMELESS ENCAMPMENT	9/24/2022	N/A	CITED	\$	50.00	G. ALCAZAR
218 OLLER ST	COMMUNITY CONTACT	9/24/2022	N/A	COMPLETE	\$	-	R. PENA
713 MARIE ST	VEHICLE CHECK	9/24/2022	N/A	CHECKS OKAY	\$	-	G. ALCAZAR
825 TULE ST	VEHICLE CHECK	9/24/2022	N/A	WARNING	\$	-	R. PENA
1246 BELMONT AVE	COMMUNITY CONTACT	9/24/2022	N/A	COMPLETE	\$	-	R. PENA
636 I ST	VEHICLE CHECK	9/24/2022	N/A	CITED	\$	50.00	G. ALCAZAR
649 4TH CT	VEHICLE CHECK	9/24/2022	N/A	CITED	\$	50.00	G. ALCAZAR
935 RIO FRIO ST	VEHICLE CHECK	9/24/2022	N/A	CITED	\$	50.00	G. ALCAZAR
912 MARIE ST	REFUELING	9/24/2022	N/A	COMPLETE	\$	-	G. ALCAZAR
1282 BELMONT AVE	COMMUNITY CONTACT	9/24/2022	N/A	COMPLETE	\$	-	R. PENA
AMADOR ST/SILVA ST	CITIZEN ASSIST	9/24/2022	N/A	COMPLETE	\$	-	G. ALCAZAR
218 OLLER ST	COMMUNITY CONTACT	9/24/2022	N/A	COMPLETE	\$	-	R. PENA
1709 JENNINGS ST	MUNICODE VIOLATION: PORTABLE RESTROOMS ON PUBLIC ROADWAY	9/24/2022	N/A	NECESSARY ACTION TAKEN	\$	-	R. PENA
684 S KATE ST	MUNICODE VIOLATION: DRINKING IN PUBLIC	9/24/2022	N/A	CITED	\$	50.00	G. ALCAZAR
210 LUA AVE	COMMUNITY CONTACT	9/25/2022	N/A	COMPLETE	\$	-	R. PENA
467 OLLER ST	MUNICODE VIOLATION: DRINKING IN PUBLIC	9/25/2022	N/A	WARNING	\$	-	G. ALCAZAR
OLLER/8TH ST	MUNICODE VIOLATION: YARD SALE WITH NO PERMIT	9/25/2022	N/A	WARNING	\$	-	R. PENA
200 FLEMING AVE	VEHICLE CHECK	9/25/2022	N/A	CITED	\$	50.00	R. PENA
539 SORENSEN AVE	VEHICLE CHECK	9/25/2022	N/A	CITED	\$	50.00	G. ALCAZAR
HWY 33/BASS AVE	COMMUNITY CONTACT	9/25/2022	N/A	COMPLETE	\$	-	R. PENA
747 DERRICK AVE	COMMUNITY CONTACT	9/25/2022	N/A	COMPLETE	\$	-	R. PENA
2ND/MARIE ST	CITIZEN ASSIST	9/25/2022	N/A	COMPLETE	\$	-	G. ALCAZAR
779 LOLITA ST	VEHICLE CHECK	9/25/2022	N/A	CITED	\$	50.00	R. PENA
779 LOLITA ST	VEHICLE CHECK	9/25/2022	N/A	REPORT TO FOLLOW	\$	-	R. PENA
800 GARCIA ST	MUNICODE VIOLATION: TRASH/JUNK BY TRASH BIN	9/26/2022	N/A	WARNING	\$	-	A. NAVARRO
500 BLACK ST	CITIZEN ASSIST	9/26/2022	N/A	COMPLETE	\$	-	R. PENA
350 SORENSEN AVE	DELIVER MESSAGE	9/26/2022	N/A	COMPLETE	\$	-	R. PENA
170 TUFT ST	VEHICLE CHECK	9/26/2022	N/A	CITED	\$	25.00	A. NAVARRO
906 JENNINGS ST	VEHICLE CHECK	9/26/2022	N/A	CITED	\$	50.00	A. NAVARRO
201 TUFT ST	VEHICLE CHECK	9/26/2022	N/A	CITED	\$	50.00	A. NAVARRO
201 TUFT ST	VEHICLE CHECK	9/26/2022	N/A	REPORT TO FOLLOW	\$	-	A. NAVARRO
825 TULE ST	VEHICLE CHECK	9/26/2022	N/A	72-HOUR TAG	\$	-	R. PENA
585 I ST	VEHICLE CHECK	9/26/2022	N/A	CHECKS OKAY	\$	-	A. NAVARRO
218 OLLER ST	COMMUNITY CONTACT	9/26/2022	N/A	COMPLETE	\$	-	R. PENA
KERMAN	SPECIAL DETAIL	9/27/2022	N/A	COMPLETE	\$	-	G. ALCAZAR
218 OLLER ST	COMMUNITY CONTACT	9/27/2022	N/A	COMPLETE	\$	-	Y. SANDOVAL
111 BELMONT AVE	COMMUNITY CONTACT	9/27/2022	N/A	COMPLETE	\$	-	Y. SANDOVAL
912 MARIE ST	REFUELING	9/27/2022	N/A	COMPLETE	\$	-	R. PENA
1000 2ND ST	VEHICLE CHECK	9/27/2022	N/A	72-HOUR TAG	\$	-	R. PENA
647 LOZANO ST	VEHICLE CHECK	9/27/2022	N/A	CITED	\$	50.00	R. PENA
647 LOZANO ST	VEHICLE CHECK	9/27/2022	N/A	REPORT TO FOLLOW	\$	-	R. PENA
218 OLLER ST	COMMUNITY CONTACT	9/27/2022	N/A	COMPLETE	\$	-	R. PENA
1000 AIRPORT BLVD	LOBBY TRAFFIC	9/27/2022	N/A	COMPLETE	\$	-	Y. SANDOVAL
1000 2ND ST	CITIZEN ASSIST	9/27/2022	N/A	NECESSARY ACTION TAKEN	\$	-	G. ALCAZAR
2ND/OLLER ST	VEHICLE CHECK	9/27/2022	N/A	CITED	\$	50.00	R. PENA
104 I ST	VEHICLE CHECK	9/27/2022	N/A	WARNING	\$	-	G. ALCAZAR
747 DERRICK AVE	COMMUNITY CONTACT	9/27/2022	N/A	COMPLETE	\$	-	Y. SANDOVAL
747 DERRICK AVE	COMMUNITY CONTACT	9/28/2022	N/A	COMPLETE	\$	-	R. PENA
210 LUA AVE	COMMUNITY CONTACT	9/28/2022	N/A	COMPLETE	\$	-	R. PENA
HWY 33/BASS AVE	MUNICODE VIOLATION: PILE OF CLOTHES AND JUNK	9/28/2022	N/A	NECESSARY ACTION TAKEN	\$	-	R. PENA
329 K ST	MUNICODE VIOLATION: APPLIANCE	9/28/2022	N/A	WARNING	\$	-	Y. SANDOVAL
BASS AVE/HWY 33	VEHICLE CHECK	9/28/2022	N/A	CITED	\$	50.00	R. PENA

**Code Enforcement  
Monthly Log**

September 2022

BASS AVE/HWY 33	VEHICLE CHECK	9/28/2022	N/A	72-HOUR TAG	\$	-	R. PENA
GOMEZ ST/GARCIA ST	VEHICLE CHECK	9/28/2022	N/A	CITED	\$	50.00	Y. SANDOVAL
1000 AIRPORT BLVD	CITIZEN ASSIST	9/28/2022	N/A	DUPLICATE	\$	-	R. PENA
1000 AIRPORT BLVD	CITIZEN ASSIST	9/28/2022	N/A	NECESSARY ACTION TAKEN	\$	-	R. PENA
643 QUINCE ST	COMMUNITY CONTACT	9/28/2022	N/A	COMPLETE	\$	-	R. PENA
1109 9TH ST	MUNICODE VIOLATION: WEEDS/INOP-VEHICLES/TRAILERS	9/28/2022	N/A	WARNING	\$	-	Y. SANDOVAL
891 MARIE ST	MUNICODE VIOLATION: WEEDS ON PROPERTY	9/28/2022	N/A	WARNING	\$	-	R. PENA
800 MARIE ST/APN:013-117-06	MUNICODE VIOLATION: WEEDS AND DOWN TREE SHRUB	9/28/2022	N/A	WARNING	\$	-	R. PENA
800 MARIE ST/ APN:013-117-07	MUNICODE VIOLATION: WEEDS ON PROPERTY	9/28/2022	N/A	WARNING	\$	-	R. PENA
800 MARIE ST/APN:013-117-08	MUNICODE VIOLATION: WEEDS ON PROPERTY	9/28/2022	N/A	WARNING	\$	-	R. PENA
800 MARIE ST/APN:013-117-09	MUNICODE VIOLATION: WEEDS ON PROPERTY	9/28/2022	N/A	WARNING	\$	-	R. PENA
800 MARIE ST/APN:013-117-10	MUNICODE VIOLATION: WEEDS AND TRASH ON PROPERTY	9/28/2022	N/A	WARNING	\$	-	R. PENA
1113 OLLER ST	MUNICODE VIOLATION: WEEDS/TRASH/FENCING REGULATIONS	9/28/2022	N/A	WARNING	\$	-	R.PENA/Y.SANDOVAL
2033 7TH ST	COMMUNITY CONTACT	9/28/2022	N/A	COMPLETE	\$	-	R. PENA
218 OLLER ST	COMMUNITY CONTACT	9/28/2022	N/A	COMPLETE	\$	-	Y. SANDOVAL
1282 BELMONT AVE	ADMINISTRATIVE MEETING	9/28/2022	N/A	COMPLETE	\$	-	R. PENA/Y. SANDOVAL
643 QUINCE ST	COMMUNITY CONTACT	9/28/2022	N/A	COMPLETE	\$	-	Y. SANDOVAL
CHEVRON	OUT OF CONTROL JUVENILE	9/28/2022	N/A	CHECKS OKAY	\$	-	R.PENA
603 DE LA CRUZ ST	HOMELESS ENCAMPMENT	9/29/2022	N/A	MERGED	\$	-	R.PENA/Y.SANDOVAL/G.ALCAZAR
603 DE LA CRUZ ST	CITIZEN ASSIST	9/29/2022	N/A	NECESSARY ACTION TAKEN	\$	-	G. ALCAZAR
643 QUINCE ST	COMMUNITY CONTACT	9/29/2022	N/A	COMPLETE	\$	-	R. PENA
218 OLLER ST	COMMUNITY CONTACT	9/29/2022	N/A	COMPLETE	\$	-	Y. SANDOVAL
218 OLLER ST	COMMUNITY CONTACT	9/29/2022	N/A	COMPLETE	\$	-	R.PENA
FIELD BEHIND 605 DE LA CRUZ	HOMELESS ENCAMPMENT	9/29/2022	N/A	NECESSARY ACTION TAKEN	\$	-	G.ALCAZAR/Y.SANDOVAL
GOMEZ ST/GARCIA ST	VEHICLE CHECK	9/29/2022	N/A	72-HOUR TAG	\$	-	Y. SANDOVAL
747 DERRICK AVE	COMMUNITY CONTACT	9/29/2022	N/A	COMPLETE	\$	-	R. PENA
1000 AIRPORT BLVD	LOBBY TRAFFIC	9/29/2022	N/A	NECESSARY ACTION TAKEN	\$	-	Y. SANDOVAL
1000 AIRPORT BLVD	LOBBY TRAFFIC	9/29/2022	N/A	COMPLETE	\$	-	G. ALCAZAR
643 QUINCE ST	COMMUNITY CONTACT	9/29/2022	N/A	COMPLETE	\$	-	R. PENA
867 OLLER ST	COMMUNITY CONTACT	9/29/2022	N/A	COMPLETE	\$	-	R. PENA
RAMIREZ/LUA AVE	VEHICLE CHECK	9/29/2022	N/A	CITED	\$	50.00	G. ALCAZAR
617 GARCIA ST	VEHICLE CHECK	9/29/2022	N/A	72- HOUR TAG	\$	-	Y. SANDOVAL
5TH/MARIE ST	HOMELESS ENCAMPMENT	9/30/2022	N/A	COMPLETE	\$	-	A. NAVARRO/Y.SANDOVAL
LOZANO PARK	COMMUNITY CONTACT	9/30/2022	N/A	COMPLETE	\$	-	Y. SANDOVAL
PEREZ/LOZANO ST	VEHICLE CHECK	9/30/2022	N/A	72-HOUR TAG	\$	-	Y. SANDOVAL
111 BELMONT AVE	COMMUNITY CONTACT	9/30/2022	N/A	COMPLETE	\$	-	Y. SANDOVAL
2067 7TH ST	COMMUNITY CONTACT	9/30/2022	N/A	COMPLETE	\$	-	Y. SANDOVAL
1000 AIRPORT BLVD	VEHICLE CHECK	9/30/2022	N/A	NECESSARY ACTION TAKEN	\$	-	A. NAVARRO
121 BELMONT AVE	SPECIAL DETAIL	9/30/2022	N/A	COMPLETE	\$	-	A. NAVARRO/Y.SANDOVAL
				<b>TOTAL:</b>		<b>\$3,625</b>	



# MENDOTA POLICE DEPARTMENT

## SEPTEMBER 2022



CASE#	ADDRESS	RPT DATE	DAYS	ARREST	CRIME TYPE	CHARGES
220002100.1		9/1/2022	Thu	NO	INCIDENT REPORT	
220002105.1		9/1/2022	Thu	YES	NARCOTICS VIOLATION	HS 11364
220002107.1		9/1/2022	Thu	YES	NARCOTICS VIOLATION	HS 11364
220002108.1		9/2/2022	Fri	NO	HIT & RUN	VC 20002
220002117.1		9/2/2022	Fri	YES	UNLICENSED DRIVER	VC 12500
220002120.1		9/3/2022	Sat	YES	WARRANT ARREST	PC 978.5
220002122.1		9/3/2022	Sat	YES	VANDALISM	PC 594B1
220002123.1		9/3/2022	Sat	NO	TRAFFIC COLLISION	
220002124.1		9/3/2022	Sat	NO	HIT & RUN	VC 20002
220002125.1		9/3/2022	Sat	NO	HIT & RUN	
220002126.1		9/3/2022	Sat	NO	PETTY THEFT	PC 484
220002133.1		9/4/2022	Sun	YES	DUI ARREST	VC 23152
220002136.1		9/4/2022	Sun	YES	DUI ARREST	VC 23152
220002139.1		9/5/2022	Mon	NO	PETTY THEFT	PC 484
220002140.1		9/5/2022	Mon	NO	GRAND THEFT AUTO	VC 10851
220002143.1		9/5/2022	Mon	NO	INCIDENT REPORT	
220002146.1		9/6/2022	Tue	YES	OPEN CONTAINER	BP 25620
220002147.1		9/6/2022	Tue	NO	INCIDENT REPORT	
220002148.1		9/6/2022	Tue	YES	POSSESSION OF STOLEN PROPERTY	PC 496
220002149.1		9/6/2022	Tue	YES	WEAPONS POSSESSION	PC 25850A, PC 25400A1, PC 25850C6
220002154.1		9/6/2022	Tue	NO	VANDALISM	PC 594
220002155.1		9/6/2022	Tue	NO	MISSING PERSON	
220002158.1		9/7/2022	Wed	NO	SEX OFFENSE	PC 288
220002177.1		9/9/2022	Fri	YES	AGGRAVATED ASSAULT (DV)	PC 273.5
220002178.1		9/9/2022	Fri	NO	INCIDENT REPORT	
220002179.1		9/9/2022	Fri	NO	VEHICLE STORAGE	VC 22651
220002183.1		9/9/2022	Fri	YES	THROWING OBJECTS AT MOVING VEHICLE	VC 23110
220002184.1		9/9/2022	Fri	NO	SEX OFFENSE	PC 288
220002185.1		9/9/2022	Fri	NO	FIELD INTERVIEW	
220002188.1		9/10/2022	Sat	YES	AGGRAVATED ASSAULT (DV)	PC 273.5
220002194.1		9/10/2022	Sat	NO	GRAND THEFT AUTO	VC 10851
220002195.1		9/11/2022	Sun	NO	TRAFFIC COLLISION	
220002197.1		9/11/2022	Sun	NO	VEHICLE STORAGE	VC 22651
220002202.1		9/11/2022	Sun	NO	GRAND THEFT AUTO	VC 10851
220002203.1		9/12/2022	Mon	NO	INCIDENT REPORT	
220002216.1		9/12/2022	Mon	YES	WARRANT ARREST	PC 978.5
220002217.1		9/12/2022	Mon	YES	NARCOTICS VIOLATION	HS 11378
220002218.1		9/12/2022	Mon	NO	INCIDENT REPORT	
220002221.1		9/13/2022	Tue	NO	INCIDENT REPORT	HOMELESS ENCAMPMENT
220002222.1		9/13/2022	Tue	NO	INCIDENT REPORT	
220002223.1		9/13/2022	Tue	NO	VEHICLE STORAGE	VC 22651
220002224.1		9/13/2022	Tue	NO	RO VIOLATION	PC 273.6
220002231.1		9/14/2022	Wed	NO	REPOSSESSION	
220002232.1		9/14/2022	Wed	NO	INCIDENT REPORT	

# MENDOTA POLICE DEPARTMENT

SEPTEMBER 2022



CASE#	ADDRESS	RPT DATE	DAYS	ARREST	CRIME TYPE	CHARGES
220002233.1		9/14/2022	Wed	NO	REPOSSESSION	
220002234.1		9/14/2022	Wed	NO	INCIDENT REPORT	
220002235.1		9/14/2022	Wed	YES	SIMPLE ASSAULT	PC 242
220002238.1		9/14/2022	Wed	NO	INCIDENT REPORT	
220002246.1		9/14/2022	Wed	NO	HIT & RUN	VC 20002
220002247.1		9/14/2022	Wed	NO	NARCOTICS VIOLATION	HS 11377
220002249.1		9/15/2022	Thu	NO	PETTY THEFT	PC 484E
220002250.1		9/15/2022	Thu	YES	WARRANT ARREST	PC 978.5
220002251.1		9/15/2022	Thu	NO	INCIDENT REPORT	
220002253.1		9/15/2022	Thu	YES	PUBLIC INTOXICATION	PC 647F
220002256.1		9/16/2022	Fri	YES	WEAPONS POSSESSION (KNIFE)	PC 21310, PC 626.5A
220002257.1		9/16/2022	Fri	NO	INCIDENT REPORT	
220002258.1		9/16/2022	Fri	NO	INCIDENT REPORT	
220002264.1		9/16/2022	Fri	YES	DUI ARREST	VC 23152
220002265.1		9/16/2022	Fri	NO	GRAND THEFT AUTO	VC 10851
220002267.1		9/16/2022	Fri	YES	DUI ARREST	VC 23152
220002268.1		9/17/2022	Sat	YES	NARCOTICS VIOLATION	HS 11377
220002272.1		9/17/2022	Sat	YES	PUBLIC INTOXICATION	PC 647F
220002273.1		9/18/2022	Sun	YES	OPEN CONTAINER	BP 25620
220002274.1		9/18/2022	Sun	YES	OPEN CONTAINER	BP 25620
220002282.1		9/19/2022	Mon	NO	HIT & RUN	VC 20002
220002283.1		9/19/2022	Mon	NO	ANIMAL COMPLAINT	
220002284.1		9/19/2022	Mon	NO	MENTALLY UNSTABLE	WI 5150
220002286.1		9/19/2022	Mon	NO	INCIDENT REPORT	
220002287.1		9/19/2022	Mon	NO	VEHICLE STORAGE	VC 22651
220002288.1		9/19/2022	Mon	NO	TRAFFIC COLLISION	
220002289.1		9/19/2022	Mon	NO	TRAFFIC COLLISION	
220002290.1		9/19/2022	Mon	NO	TRAFFIC COLLISION	
220002294.1		9/19/2022	Mon	YES	NARCOTICS VIOLATION	HS 11364
220002295.1		9/19/2022	Mon	NO	PETTY THEFT	PC 484
220002296.1		9/19/2022	Mon	YES	AGGRAVATED ASSAULT (DV)	PC 273.5
220002297.1		9/20/2022	Tue	NO	GRAND THEFT	PC 487
220002298.1		9/20/2022	Tue	NO	INCIDENT REPORT	
220002301.1		9/20/2022	Tue	NO	VANDALISM	PC 594
220002303.1		9/20/2022	Tue	NO	INCIDENT REPORT	
220002304.1		9/21/2022	Wed	YES	WARRANT ARREST	PC 978.5
220002305.1		9/21/2022	Wed	NO	VANDALISM	PC 594
220002306.1		9/21/2022	Wed	NO	INCIDENT REPORT	
220002308.1		9/21/2022	Wed	NO	INCIDENT REPORT	
220002316.1		9/21/2022	Wed	YES	WARRANT ARREST	PC 978.5
220002317.1		9/22/2022	Thu	NO	GRAND THEFT AUTO	VC 10851
220002318.1		9/22/2022	Thu	NO	INCIDENT REPORT	
220002319.1		9/22/2022	Thu	NO	INCIDENT REPORT	
220002320.1		9/22/2022	Thu	NO	REPOSSESSION	



# MENDOTA POLICE DEPARTMENT

SEPTEMBER 2022

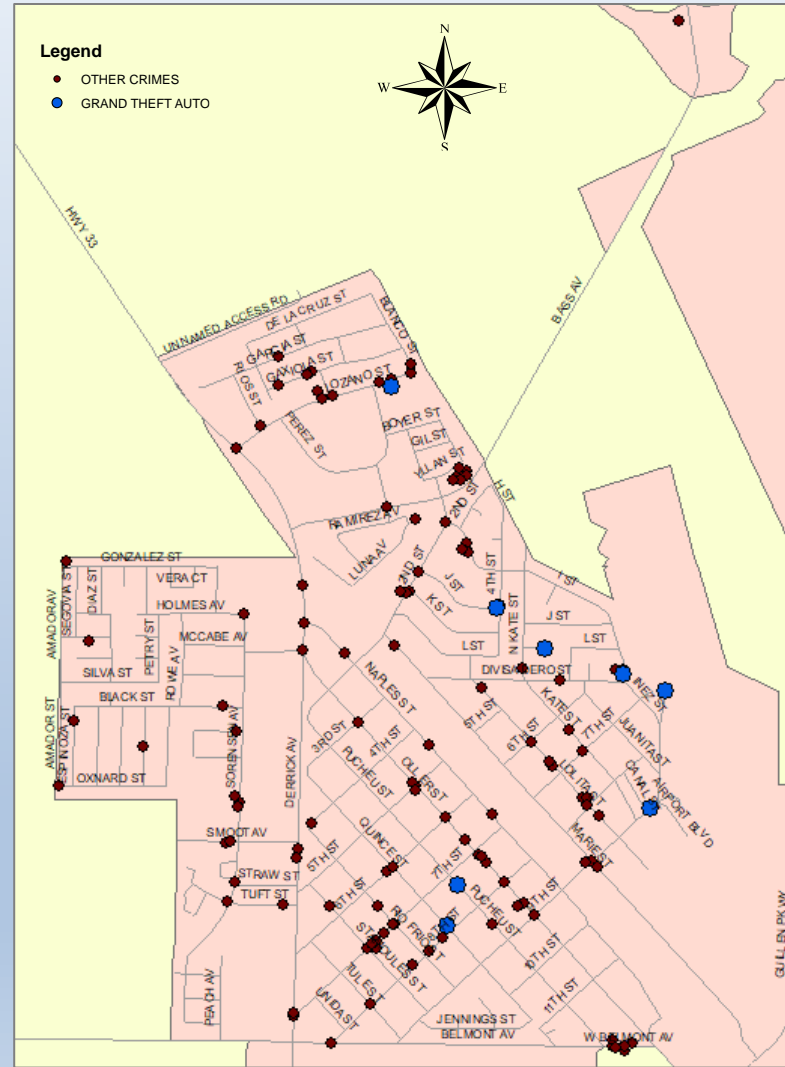
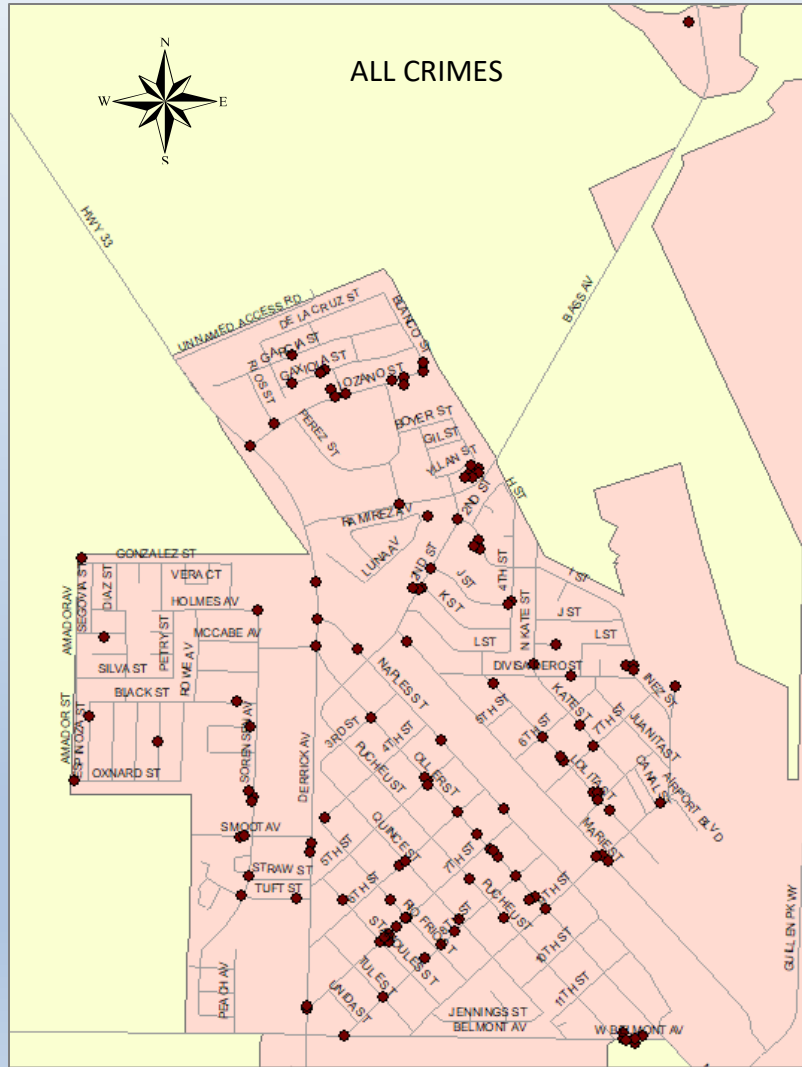


CASE#	ADDRESS	RPT DATE	DAYS	ARREST	CRIME TYPE	CHARGES
220002321.1		9/22/2022	Thu	NO	REPOSSESSION	
220002322.1		9/22/2022	Thu	NO	INCIDENT REPORT	
220002324.1		9/22/2022	Thu	YES	NARCOTICS VIOLATION	HS 11377
220002325.1		9/23/2022	Fri	NO	GRAND THEFT AUTO	VC 10851
220002326.1		9/23/2022	Fri	NO	REPOSSESSION	
220002327.1		9/23/2022	Fri	NO	GRAND THEFT AUTO	VC 10851
220002330.1		9/23/2022	Fri	NO	INCIDENT REPORT	
220002331.1		9/23/2022	Fri	NO	VEHICLE BURGLARY	PC 459
220002333.1		9/23/2022	Fri	YES	NARCOTICS VIOLATION	HS 11364
220002334.1		9/23/2022	Fri	NO	INCIDENT REPORT	
220002336.1		9/23/2022	Fri	YES	AGGRAVATED ASSAULT (DV)	PC 273.5A
220002337.1		9/23/2022	Fri	NO	INCIDENT REPORT	
220002338.1		9/24/2022	Sat	YES	AGGRAVATED ASSAULT (DV)	PC 273.5
220002339.1		9/24/2022	Sat	YES	DUI ARREST	VC 23152
220002340.1		9/24/2022	Sat	YES	MURDER	PC 187A
220002341.1		9/25/2022	Sun	NO	INCIDENT REPORT	
220002346.1		9/25/2022	Sun	NO	VEHICLE STORAGE	VC 22651
220002348.1		9/25/2022	Sun	NO	TRAFFIC COLLISION	
220002350.1		9/25/2022	Sun	NO	CANCELLED	
220002351.1		9/26/2022	Mon	NO	VEHICLE STORAGE	VC 22651
220002352.1		9/26/2022	Mon	NO	PETTY THEFT	PC 484
220002353.1		9/26/2022	Mon	NO	CRIMINAL THREAT	PC 422
220002355.1		9/26/2022	Mon	NO	INCIDENT REPORT	
220002357.1		9/26/2022	Mon	NO	HIT & RUN	VC 20002
220002360.1		9/27/2022	Tue	NO	VEHICLE STORAGE	VC 22651
220002363.1		9/27/2022	Tue	YES	WARRANT ARREST	PC 978.5
220002364.1		9/27/2022	Tue	YES	REGISTRATION FRAUD	VC 4463A
220002369.1		9/27/2022	Tue	YES	PUBLIC INTOXICATION	PC 647F
220002370.1		9/27/2022	Tue	NO	GRAND THEFT AUTO	VC 10851
220002372.1		9/28/2022	Wed	NO	VANDALISM	PC 594
220002373.1		9/28/2022	Wed	NO	INCIDENT REPORT	
220002374.1		9/28/2022	Wed	NO	VANDALISM	PC 594
220002375.1		9/28/2022	Wed	NO	INCIDENT REPORT	
220002382.1		9/29/2022	Thu	NO	INCIDENT REPORT	
220002383.1		9/29/2022	Thu	NO	AGGRAVATED ASSAULT (DV)	PC 273.5
220002386.1		9/29/2022	Thu	NO	LOST PROPERTY	
220002391.1		9/29/2022	Thu	YES	DUI ARREST	VC 23152
220002394.1		9/30/2022	Fri	NO	GRAND THEFT	PC 487
220002397.1		9/30/2022	Fri	YES	TRESPASS	PC 602
220002398.1		9/30/2022	Fri	YES	OPEN CONTAINER	BP 25620
220002399.1		9/30/2022	Fri	NO	GRAND THEFT AUTO	VC 10851
220002400.1		9/30/2022	Fri	YES	COMMERCIAL BURGLARY	PC 459
220002401.1		9/30/2022	Fri	NO	GRAND THEFT	PC 487
220002402.1		9/30/2022	Fri	NO	PETTY THEFT	PC 484



# MENDOTA POLICE DEPARTMENT

## SEPTEMBER 2022 - MAP





# MENDOTA POLICE DEPARTMENT

SEPTEMBER 2022



CRIME TYPE	Sun	Mon	Tue	Wed	Thu	Fri	Sat	Grand Total
AGGRAVATED ASSAULT (DV)		1			1	2	2	6
ANIMAL COMPLAINT		1						1
CANCELLED	1							1
COMMERCIAL BURGLARY						1		1
CRIMINAL THREAT		1						1
DUI ARREST	2				1	2	1	6
FIELD INTERVIEW						1		1
GRAND THEFT			1			2		3
GRAND THEFT AUTO	1	1	1		1	4	1	9
HIT & RUN		2		1		1	2	6
INCIDENT REPORT	1	5	5	7	6	6		30
LOST PROPERTY					1			1
MENTALLY UNSTABLE		1						1
MISSING PERSON			1					1
MURDER							1	1
NARCOTICS VIOLATION		2		1	3	1	1	8
OPEN CONTAINER	2		1			1		4
PETTY THEFT		3			1	1	1	6
POSSESSION OF STOLEN PROPERTY			1					1
PUBLIC INTOXICATION			1		1		1	3
REGISTRATION FRAUD			1					1
REPOSSESSION				2	2	1		5
RO VIOLATION			1					1
SEX OFFENSE				1		1		2
SIMPLE ASSAULT				1				1
THROWING OBJECTS AT MOVING VEHICLE						1		1
TRAFFIC COLLISION	2	3					1	6
TRESPASS						1		1
UNLICENSED DRIVER						1		1
VANDALISM			2	3			1	6
VEHICLE BURGLARY						1		1
VEHICLE STORAGE	2	2	2			1		7
WARRANT ARREST		1	1	2	1		1	6
WEAPONS POSSESSION (GUN)			1					1
WEAPONS POSSESSION (KNIFE)						1		1
<b>Grand Total</b>	<b>11</b>	<b>23</b>	<b>19</b>	<b>18</b>	<b>18</b>	<b>30</b>	<b>13</b>	<b>132</b>

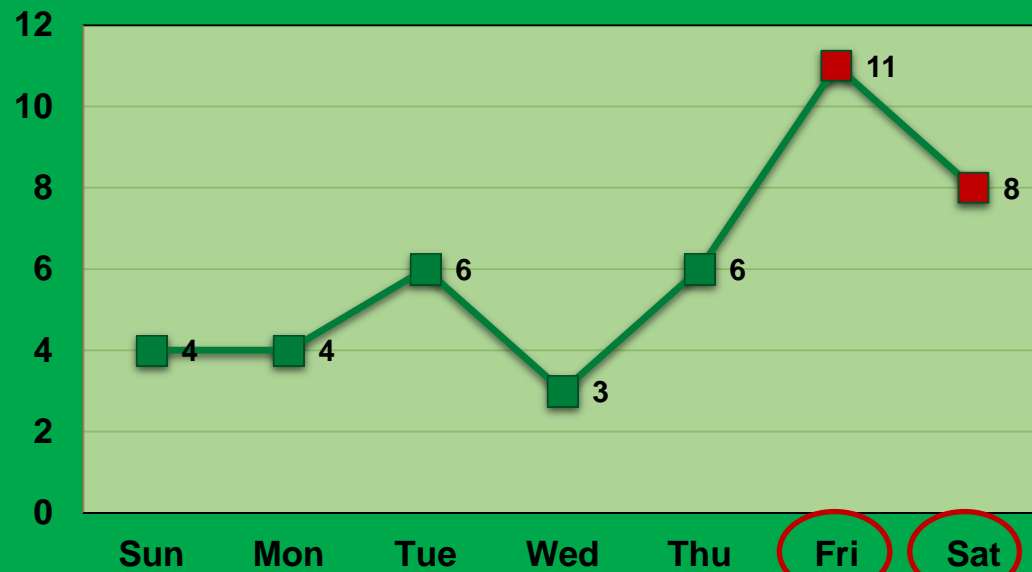


# MENDOTA POLICE DEPARTMENT

SEPTEMBER 2022 - ARRESTS



## ARRESTS PER DAY OF WEEK



DAYS	ARRESTS
Sun	4
Mon	4
Tue	6
Wed	3
Thu	6
Fri	11
Sat	8
<b>Grand Total</b>	<b>42</b>



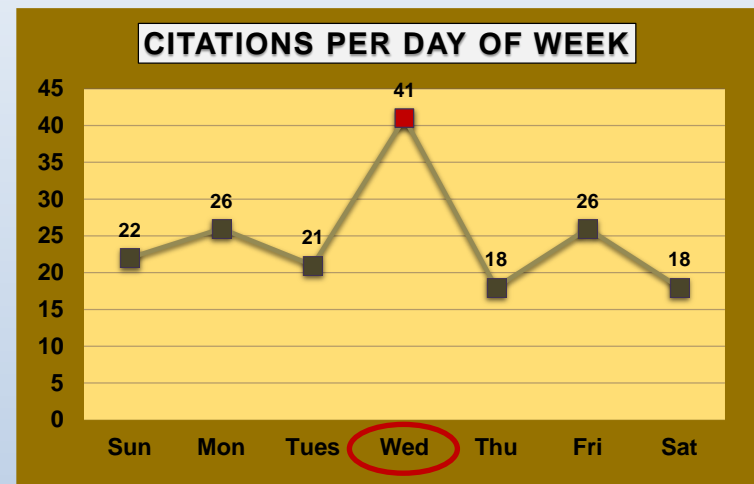


# MENDOTA POLICE DEPARTMENT

## SEPTEMBER 2022 - CITES



CASE#	RPT DATE	DAY OF WEEK	CASE#	RPT DATE	DAY OF WEEK	CASE#	RPT DATE	DAY OF WEEK
220002099.1	9/1/2022	Thu	220002182.1	9/9/2022	Fri	220002277.1	9/18/2022	Sun
220002101.1	9/1/2022	Thu	220002186.1	9/9/2022	Fri	220002278.1	9/18/2022	Sun
220002102.1	9/1/2022	Thu	220002187.1	9/10/2022	Sat	220002279.1	9/18/2022	Sun
220002103.1	9/1/2022	Thu	220002189.1	9/10/2022	Sat	220002280.1	9/18/2022	Sun
220002104.1	9/1/2022	Thu	220002190.1	9/10/2022	Sat	220002281.1	9/18/2022	Sun
220002106.1	9/1/2022	Thu	220002191.1	9/10/2022	Sat	220002285.1	9/19/2022	Mon
220002109.1	9/2/2022	Fri	220002192.1	9/10/2022	Sat	220002291.1	9/19/2022	Mon
220002110.1	9/2/2022	Fri	220002193.1	9/10/2022	Sat	220002292.1	9/19/2022	Mon
220002111.1	9/2/2022	Fri	220002196.1	9/11/2022	Sun	220002293.1	9/19/2022	Mon
220002112.1	9/2/2022	Fri	220002198.1	9/11/2022	Sun	220002299.1	9/20/2022	Tue
220002113.1	9/2/2022	Fri	220002199.1	9/11/2022	Sun	220002300.1	9/20/2022	Tue
220002114.1	9/2/2022	Fri	220002200.1	9/11/2022	Sun	220002302.1	9/20/2022	Tue
220002115.1	9/2/2022	Fri	220002201.1	9/11/2022	Sun	220002307.1	9/21/2022	Wed
220002116.1	9/2/2022	Fri	220002204.1	9/12/2022	Mon	220002309.1	9/21/2022	Wed
220002118.1	9/3/2022	Sat	220002205.1	9/12/2022	Mon	220002310.1	9/21/2022	Wed
220002119.1	9/3/2022	Sat	220002206.1	9/12/2022	Mon	220002311.1	9/21/2022	Wed
220002121.1	9/3/2022	Sat	220002207.1	9/12/2022	Mon	220002312.1	9/21/2022	Wed
220002127.1	9/3/2022	Sat	220002208.1	9/12/2022	Mon	220002313.1	9/21/2022	Wed
220002128.1	9/4/2022	Sun	220002209.1	9/12/2022	Mon	220002314.1	9/21/2022	Wed
220002129.1	9/4/2022	Sun	220002210.1	9/12/2022	Mon	220002315.1	9/21/2022	Wed
220002130.1	9/4/2022	Sun	220002211.1	9/12/2022	Mon	220002323.1	9/22/2022	Thu
220002131.1	9/4/2022	Sun	220002212.1	9/12/2022	Mon	220002328.1	9/23/2022	Fri
220002132.1	9/4/2022	Sun	220002213.1	9/12/2022	Mon	220002329.1	9/23/2022	Fri
220002134.1	9/4/2022	Sun	220002214.1	9/12/2022	Mon	220002332.1	9/23/2022	Fri
220002135.1	9/4/2022	Sun	220002215.1	9/12/2022	Mon	220002335.1	9/23/2022	Fri
220002137.1	9/4/2022	Sun	220002219.1	9/12/2022	Mon	220002342.1	9/24/2022	Sat
220002138.1	9/4/2022	Sun	220002220.1	9/12/2022	Mon	220002343.1	9/24/2022	Sat
220002141.1	9/5/2022	Mon	220002225.1	9/13/2022	Tue	220002344.1	9/24/2022	Sat
220002142.1	9/5/2022	Mon	220002226.1	9/13/2022	Tue	220002345.1	9/24/2022	Sat
220002144.1	9/5/2022	Mon	220002227.1	9/13/2022	Tue	220002347.1	9/24/2022	Sat
220002145.1	9/5/2022	Mon	220002228.1	9/13/2022	Tue	220002349.1	9/25/2022	Sun
220002150.1	9/6/2022	Tue	220002229.1	9/13/2022	Tue	220002354.1	9/26/2022	Mon
220002151.1	9/6/2022	Tue	220002230.1	9/13/2022	Tue	220002356.1	9/26/2022	Mon
220002152.1	9/6/2022	Tue	220002236.1	9/14/2022	Wed	220002358.1	9/26/2022	Mon
220002153.1	9/6/2022	Tue	220002237.1	9/14/2022	Wed	220002359.1	9/26/2022	Mon
220002156.1	9/6/2022	Tue	220002239.1	9/14/2022	Wed	220002361.1	9/27/2022	Tue
220002157.1	9/6/2022	Tue	220002240.1	9/14/2022	Wed	220002362.1	9/27/2022	Tue
220002159.1	9/7/2022	Wed	220002241.1	9/14/2022	Wed	220002365.1	9/27/2022	Tue
220002160.1	9/7/2022	Wed	220002242.1	9/14/2022	Wed	220002366.1	9/27/2022	Tue
220002161.1	9/7/2022	Wed	220002243.1	9/14/2022	Wed	220002367.1	9/27/2022	Tue
220002162.1	9/7/2022	Wed	220002244.1	9/14/2022	Wed	220002368.1	9/27/2022	Tue
220002163.1	9/7/2022	Wed	220002245.1	9/14/2022	Wed	220002371.1	9/28/2022	Wed
220002164.1	9/7/2022	Wed	220002248.1	9/14/2022	Wed	220002376.1	9/28/2022	Wed
220002165.1	9/7/2022	Wed	220002252.1	9/14/2022	Wed	220002377.1	9/28/2022	Wed
220002166.1	9/7/2022	Wed	220002254.1	9/15/2022	Thu	220002378.1	9/28/2022	Wed
220002167.1	9/7/2022	Wed	220002255.1	9/15/2022	Thu	220002379.1	9/28/2022	Wed
220002168.1	9/7/2022	Wed	220002259.1	9/16/2022	Fri	220002380.1	9/28/2022	Wed
220002169.1	9/7/2022	Wed	220002260.1	9/16/2022	Fri	220002381.1	9/28/2022	Wed
220002170.1	9/7/2022	Wed	220002261.1	9/16/2022	Fri	220002384.1	9/29/2022	Thu
220002171.1	9/7/2022	Wed	220002262.1	9/16/2022	Fri	220002385.1	9/29/2022	Thu
220002172.1	9/7/2022	Wed	220002263.1	9/16/2022	Fri	220002387.1	9/29/2022	Thu
220002173.1	9/7/2022	Wed	220002266.1	9/16/2022	Fri	220002388.1	9/29/2022	Thu
220002174.1	9/8/2022	Thu	220002269.1	9/17/2022	Sat	220002389.1	9/29/2022	Thu
220002175.1	9/8/2022	Thu	220002270.1	9/17/2022	Sat	220002390.1	9/29/2022	Thu
220002176.1	9/8/2022	Thu	220002271.1	9/17/2022	Sat	220002392.1	9/30/2022	Fri
220002180.1	9/9/2022	Fri	220002275.1	9/18/2022	Sun	220002393.1	9/30/2022	Fri
220002181.1	9/9/2022	Fri	220002276.1	9/18/2022	Sun	220002395.1	9/30/2022	Fri
						220002396.1	9/30/2022	Fri

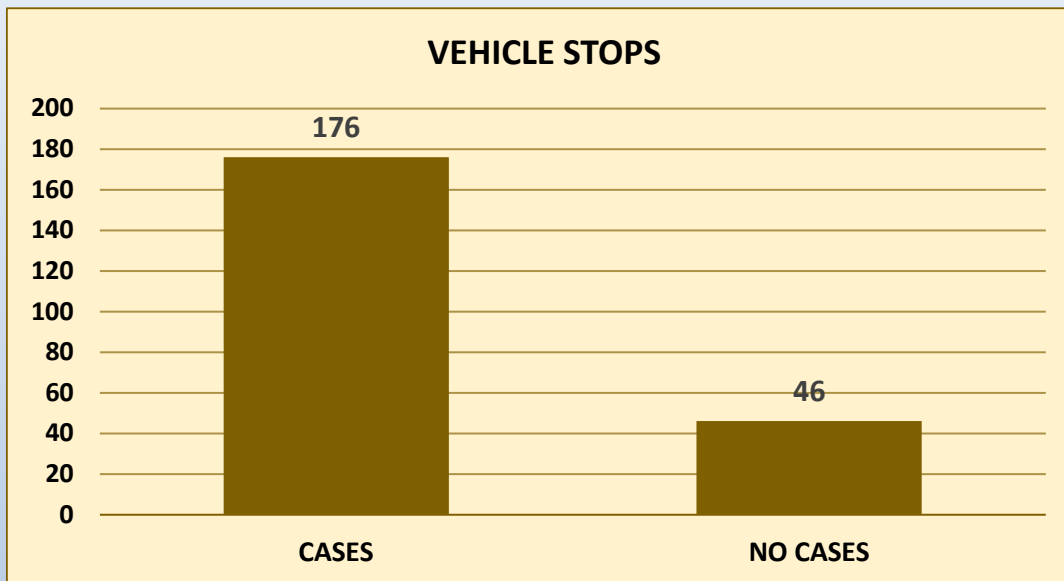


DAYS	COUNT
Sun	22
Mon	26
Tues	21
Wed	41
Thu	18
Fri	26
Sat	18
<b>Grand Total</b>	<b>172</b>



# MENDOTA POLICE DEPARTMENT

SEPTEMBER 2022 – VEHICLE STOPS



## TOTAL VEHICLE STOPS – 222

- WITH CASE NUMBERS – 176
- WITHOUT CASE NUMBERS - 46



# MENDOTA POLICE DEPARTMENT

SEPTEMBER 2022



	December	January	February	March	April	May	June	July	August	September	October	November	December	2022 Totals	AUG-SEPT%
Homicide	0	0	0	0	0	0	0	0	0	1				1	NON-CAL
Rape	0	0	1	0	0	0	1	0	0	0				2	NON-CAL
Other Sex Offense	1	0	1	1	0	3	3	1	2	2				13	0%
Robbery	0	1	0	0	1	1	0	1	0	0				4	NON-CAL
Aggravated Assault	2	2	2	2	2	1	3	3	4	0				19	-100%
Aggravated Assault (DV)	2	0	3	5	2	3	4	3	4	6				30	50%
Simple Assault	1	1	2	4	1	1	1	1	3	1				15	-67%
Simple Assault (DV)	1	1	2	0	0	0	1	1	1	0				6	-100%
Residential Burglary	0	1	1	3	0	0	0	0	0	0				5	NON-CAL
Commercial Burglary	2	0	1	2	0	1	0	0	0	1				5	NON-CAL
Auto Theft	9	5	6	7	10	17	12	13	8	9				87	13%
Grand Theft	17	4	7	8	5	4	0	2	1	3				34	200%
Petty Theft	1	6	7	5	4	5	5	3	2	6				43	200%
Vehicle Burglary	1	7	2	3	1	2	0	3	3	1				22	-67%
ID Theft/Fraud	2	0	0	1	1	0	2	0	3	1				8	-67%
Arson	0	0	0	0	0	0	0	0	0	0				0	NON-CAL
Vandalism	11	12	10	9	16	17	14	17	8	6				109	-25%
Hate Crimes	0	0	0	0	0	0	0	0	0	0				0	NON-CAL
Possession of Firearm	0	0	0	1	0	0	0	0	2	1				4	-50%
Possession of Knife	1	0	0	0	0	0	0	1	2	1				4	-50%
DUI Arrests	1	3	7	9	4	6	4	10	4	6				53	50%
Public Intoxication	1	0	2	3	1	2	3	2	1	3				17	200%
Narcotics Violation	3	5	6	6	7	12	9	1	7	8				61	14%
Parole/Restraining Order Violation	0	2	2	1	0	1	2	5	2	1				16	-50%
Warrant Arrest	20	14	13	15	16	19	13	15	7	6				118	-14%
Mental Health Reports	2	0	2	2	3	5	0	1	1	1				15	0%
Runaway / Missing	2	1	2	1	4	1	2	3	1	1				16	0%
Trespass	0	3	3	6	0	0	0	0	1	1				14	0%
<b>TOTALS</b>	<b>80</b>	<b>68</b>	<b>82</b>	<b>94</b>	<b>78</b>	<b>101</b>	<b>79</b>	<b>86</b>	<b>67</b>	<b>66</b>	<b>0</b>	<b>0</b>	<b>0</b>	<b>721</b>	<b>-1%</b>



# MENDOTA POLICE DEPARTMENT

SEPTEMBER 2022



## Auto Theft: 9 Total

- All older model vehicles
- Mostly Chevy Silverados and Astros
- Some Hondas

